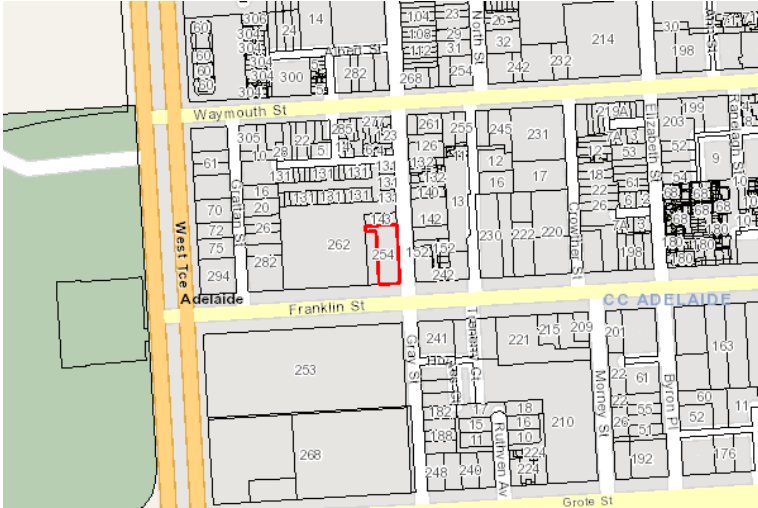


Address: 254 -258 FRANKLIN ST ADELAIDE SA 5000

To view a detailed interactive property map in SAPPA click on the map below



Property Zoning Details

Zone

Capital City

Overlay

- Airport Building Heights (Regulated) (All structures over 60 metres AHD)
- Affordable Housing
- Building Near Airfields
- Design
- Hazards (Flooding - Evidence Required)
- Noise and Air Emissions
- Prescribed Wells Area
- Regulated and Significant Tree

Local Variation (TNV)

Maximum Building Height (Metres) (Maximum building height is 53m)

Selected Development(s)

Dwelling

This development may be subject to multiple assessment pathways. Please review the document below to determine which pathway may be applicable based on the proposed development compliances to standards.

If no assessment pathway is shown this mean the proposed development will default to performance assessed. Please contact your local council in this instance. Refer to Part 1 - Rules of Interpretation - Determination of Classes of Development

Dwelling - Code Assessed - Performance Assessed

Part 2 - Zones and Sub Zones

Capital City Zone

Assessment Provisions (AP)

Desired Outcome (DO)

Desired Outcome	
DO 1	A zone that is the economic and cultural focus of the state supporting a range of residential, employment, community, educational, innovation, recreational, tourism and entertainment facilities generating opportunities for population and employment growth.
DO 2	High intensity and large- scale development with high street walls reinforcing the distinctive grid pattern layout of the city with active non-residential ground level uses to positively contribute to public safety, inclusivity and vibrancy. Design quality of buildings and public spaces is a priority in this zone.

Performance Outcomes (PO) and Deemed-to-Satisfy (DTS) Criteria / Designated Performance Feature (DPF)

Performance Outcome	Deemed-to-Satisfy Criteria / Designated Performance Feature
Land Use	
PO 1.1 A vibrant mix of residential, retail, community, commercial and professional services, civic and cultural, health, educational, recreational, tourism and entertainment facilities.	DTS/DPF 1.1 The following types of development, or combinations thereof, are envisaged: (a) Advertisement (b) Child care facility (c) Co-living (d) Consulting Room (e) Dwelling (f) Educational facility (g) Hospital (h) Hotel (i) Licensed Premises (j) Library (k) Office (l) Supported Accommodation (m) Residential Flat Building (n) Shop (o) Student Accommodation (p) Tourist accommodation.
Activation	
PO 2.1 Non-residential land uses at ground floor level such as shops and restaurants support and maximise pedestrian activity to provide visual interest and positively contribute to public safety, walkability and vibrancy.	DTS/DPF 2.1 None are applicable.
PO 2.2 Development: (a) contributes to the activation of the public realm by presenting an attractive human scaled pedestrian-oriented frontage at ground level that adds interest and vibrancy; (b) maintains a sense of openness to the sky for pedestrians and allow sunlight access to the public realm; (c) provides a clear sense of address to each building.	DTS/DPF 2.2 None are applicable.
Built form and Character	
PO 3.1	DTS/DPF 3.1

A contextual design response that manages differences in scale and building proportions to maintain a cohesive streetscape and frame city streets.	None are applicable
<p>PO 3.2</p> <p>Buildings:</p> <p>(a) are designed to reinforce the prevailing datum heights and parapet levels of the street through design elements that provide a clear distinction between levels above and below the prevailing datum line;</p> <p>(b) where located in an existing low-rise context, are designed to include a podium/street wall height and upper level setback that:</p> <ul style="list-style-type: none"> (i) relates to the scale and context of adjoining built form; (ii) provides a human scale at street level; (iii) creates a well-defined and continuity of frontage; (iv) gives emphasis and definition to street corners to clearly define the street grid; and (v) contributes to the interest, vitality and security of the pedestrian environment. 	<p>DTS/DPF 3.2</p> <p>None are applicable.</p>
<p>PO 3.3</p> <p>Building façades are strongly modelled, incorporate a vertical composition which reflects the proportions of existing frontages, and ensure that architectural detailing is consistent around corners and along minor streets and laneways.</p>	<p>DTS/DPF 3.3</p> <p>None are applicable</p>
<p>PO 3.4</p> <p>Development along The Terraces (North, East, South and West) is designed to positively contribute to a continuous built form to frame the Park Lands and city edge.</p>	<p>DTS/DPF 3.4</p> <p>None are applicable.</p>
<p>PO 3.5</p> <p>Development along the city's boulevards (as identified in Capital City Zone Table 5.1):</p> <p>(a) built to the street boundary at lower levels to reinforce the City's grid layout and frame the boulevard</p> <p>(b) designed to provide a sense of arrival into the City and strongly define junctions where located on a corner site.</p>	<p>DTS/DPF 3.5</p> <p>None are applicable.</p>
<p>PO 3.6</p> <p>Development avoids activities that result in a gap in the built form along a public road or thoroughfare (such as an open lot car park) for an extended period of time to minimise negative impacts on streetscape continuity.</p>	<p>DTS/DPF 3.6</p> <p>None are applicable.</p>
<p>PO 3.7</p> <p>Development along the city's boulevards (as identified in Capital City Zone Table 5.1) is designed to maximise views to the Park Lands and not clutter existing view corridors to the Adelaide Hills when viewed from the public realm.</p>	<p>DTS/DPF 3.7</p> <p>None are applicable.</p>
<p>PO 3.8</p> <p>Development fronting Victoria, Hindmarsh, Whitmore, Hurtle and Light Squares is designed to provide a comfortable pedestrian and recreation environment by enabling direct sunlight to a majority of the Square.</p>	<p>DTS/DPF 3.8</p> <p>Development enables direct sunlight to a minimum of 75% of the landscaped part of each Square at the September equinox.</p>
<p>PO 3.9</p>	<p>DTS/DPF 3.9</p>

<p>Development fronting Victoria, Hindmarsh, Whitmore, Hurtle and Light Squares is designed to reinforce the enclosure of the Squares with a continuous built-form with no upper level setbacks.</p>	<p>None are applicable.</p>		
<p>PO 3.11</p> <p>Development with frontage to minor streets and laneways is informed by its local context, recognising that built form outcomes may need to strike a balance between:</p> <ul style="list-style-type: none"> (a) design that provides a sense of enclosure, enables fine-grain uses at street level and creates an intimate, active, inclusive and walkable public realm; and (b) the need for vehicular access to service development, including for access to car parking and for refuse collection. 	<p>DTS/DPF 3.11</p> <p>None are applicable.</p>		
<p>PO 3.12</p> <p>Buildings north of the City Main Street Zone are designed to enable natural sunlight access to the southern footpath of the main street.</p>	<p>DTS/DPF 3.12</p> <p>Buildings north of the City Main Street Zone that cast a shadow on the southern footpath of the main street incorporate narrow and setback tower elements and provide spaces between buildings.</p>		
<p>PO 3.13</p> <p>Buildings are adaptable and flexible to accommodate a range of land uses.</p>	<p>DTS/DPF 3.13</p> <p>The ground floor of buildings has a minimum floor to ceiling height of 3.5m.</p>		
<p>Building Height</p>			
<p>PO 4.1</p> <p>Building height is consistent with the form expressed in any relevant <i>Maximum Building Height (Levels) Technical and Numeric Variation layer</i> and <i>Maximum Building Height (Metres) Technical and Numeric Variation layer</i> or positively responds to the local context and achieves the desired outcomes of the Zone.</p>	<p>DTS/DPF 4.1</p> <p>Development does not exceed the following building heights:</p> <table border="1" data-bbox="831 1131 1522 1198" style="margin-left: 20px;"> <thead> <tr> <th style="text-align: center;">Maximum Building Height (Metres)</th> </tr> </thead> <tbody> <tr> <td style="text-align: center;">Maximum building height is 53m</td> </tr> </tbody> </table> <p>In relation to DTS/DPF 4.1, in instances where:</p> <ul style="list-style-type: none"> (a) more than one value is returned in the same field, refer to the <i>Maximum Building Height (Levels) Technical and Numeric Variation layer</i> or <i>Maximum Building Height (Metres) Technical and Numeric Variation layer</i> in the SA planning database to determine the applicable value relevant to the site of the proposed development (b) only one value is returned (i.e. there is one blank field), then the relevant height in metres or building levels applies with no criteria for the other (c) no value is returned (i.e. there are blank fields for both maximum building height (metres) and maximum building height (levels), then none are applicable and the relevant development cannot be classified as deemed-to-satisfy. 	Maximum Building Height (Metres)	Maximum building height is 53m
Maximum Building Height (Metres)			
Maximum building height is 53m			
<p>PO 4.2</p> <p>Development exceeding the building height specified in the <i>Maximum Building Height (Levels) Technical and Numeric Variation layer</i> and the <i>Maximum Building Height (Metres) Technical and Numeric Variation layer</i> is generally not contemplated unless:</p> <ul style="list-style-type: none"> (a) the development provides for the retention, conservation and reuse of a building that: <ul style="list-style-type: none"> (i) is a State or local heritage place and the heritage values of the place will be maintained (ii) provides a notable positive contribution to the character of the local area 	<p>DTS/DPF 4.2</p> <p>None are applicable.</p>		

<p>or</p> <p>(b) the building incorporates measures that provide for a substantial additional gain in sustainability and it demonstrates at least four of the following are met:</p> <ul style="list-style-type: none"> (i) the development provides an orderly transition up to an existing taller building or prescribed maximum height in an adjacent Zone or building height area on the <i>Maximum Building Height (Levels) Technical and Numeric Variation layer</i> and <i>Maximum Building Height (Metres) Technical and Numeric Variation layer</i> (ii) incorporates high quality open space that is universally accessible and directly connected to, and well integrated with, public realm areas of the street (iii) Incorporates high quality, safe and secure, universally accessible pedestrian linkages that connect through the development site to the surrounding pedestrian network (iv) provides higher amenity through provision of private open space in excess of minimum requirements by 25 percent for at least 50 percent of dwellings (v) no on site car parking is provided (vi) at least 75% of the ground floor street fronts of the building (except where required to accommodate servicing such as waste collection by heavy vehicles, deliveries, and/or passenger drop-off and pick-up areas) are active frontages (vii) the building has frontage to a public road that abuts the Adelaide Park Lands (viii) where the development includes housing, at least 15% of the dwellings are affordable housing (ix) the impact on adjacent properties is no greater than a building of the maximum height on the <i>Maximum Building Height (Levels) Technical and Numeric Variation layer</i> and <i>Maximum Building Height (Metres) Technical and Numeric Variation layer</i> in relation to sunlight access and overlooking. 	
<p>PO 4.3</p> <p>Buildings designed to achieve optimal height and floor space yields.</p>	<p>DTS/DPF 4.3</p> <p>New development has a minimum building height of:</p> <ul style="list-style-type: none"> (a) not less than half of the maximum building height specified in DTS/DPF 4.1, or 8 building levels (with a minimum of 28m) in instances where 'No prescribed height limit' is specified in DTS/DPF 4.1; or (b) within the City Frame Subzone: 3 building levels (with a minimum of 11.5m), or 4 building levels (with a minimum of 15m) on sites fronting South Terrace <p>other than where:</p> <ul style="list-style-type: none"> (a) a lower building height is necessary to achieve compliance with the Commonwealth Airports (Protection of Airspace) Regulations (b) the site of the development adjoins the City Living Zone and a lesser building height is required to positively manage the interface with low-rise residential development (c) the site of the development adjoins a heritage place, or contains a heritage place or (d) the development includes the construction of a building in the same, or substantially the same, position as a building which was demolished, as a result of significant damage caused by an event within the previous three years where the new building has the same, or substantially the same, layout and external appearance as the previous building.

Interface	
<p>PO 5.1</p> <p>Development is designed to manage the interface with residential uses in the City Living Zone:</p> <ul style="list-style-type: none"> (a) in relation to building proportions, massing, and overshadowing; and (b) by avoiding land uses, or intensity of land uses, that unduly impact residential amenity (including licensed premises). 	<p>DTS/DPF 5.1</p> <p>None are applicable.</p>
<p>PO 5.2</p> <p>Parts of a development exceed the maximum building height specified in DTS/DPF 4.1 and adjoin the City Living Zone boundaries are designed to minimise negative visual and amenity impacts to residential living areas and outdoor open space.</p>	<p>DTS/DPF 5.2</p> <p>Parts of a building above the maximum building height specified in DTS/DPF 4.1 include additional setbacks, avoid tall sheer walls, centrally locate taller elements, and provide variation of light and shadow through articulation.</p>
Movement	
<p>PO 6.1</p> <p>Access to, and movement within, the Capital City Zone to be universally accessible, easy, safe, comfortable, convenient and legible for people of all abilities, with priority given to pedestrians and cyclists.</p>	<p>DTS/DPF 6.1</p> <p>None are applicable.</p>
Access	
<p>PO 7.1</p> <p>Vehicular access points are associated with multi-level and/or non-ancillary car parks located to minimise disruption to traffic flow.</p>	<p>DTS/DPF 7.1</p> <p>Vehicular access points associated with multi-level and/or non-ancillary car parks are located on a secondary road frontage, or utilise an existing crossover.</p>
<p>PO 7.2</p> <p>Development designed so that vehicle access points for parking, servicing or deliveries, and pedestrian access to a site, are located to minimise interrupting the operation of and queuing on public roads and pedestrian paths.</p>	<p>DTS/DPF 7.2</p> <p>None are applicable.</p>
Public Realm	
<p>PO 10.1</p> <p>Development in the public realm where it:</p> <ul style="list-style-type: none"> (a) does not present a safety risk to pedestrians or other users of the public road (b) does not interrupt pedestrian movement (c) does not interfere with existing infrastructure or services on the street (d) positively contributes to the vibrancy of the area (e) is consistent with the outcomes of the zone. 	<p>DTS/DPF 10.1</p> <p>None are applicable.</p>

Table 5 - Procedural Matters (PM) - Notification

The following table identifies, pursuant to section 107(6) of the *Planning, Development and Infrastructure Act 2016*, classes of performance assessed development that are excluded from notification. The table also identifies any exemptions to the placement of notices when notification is required.

Interpretation

Notification tables exclude the classes of development listed in Column A from notification provided that they do not fall within a corresponding exclusion prescribed in Column B.

Where a development or an element of a development falls within more than one class of development listed in Column A, it will be excluded from notification if it is excluded (in its entirety) under any of those classes of development. It need not be excluded under all applicable classes

of development.

Where a development involves multiple performance assessed elements, all performance assessed elements will require notification (regardless of whether one or more elements are excluded in the applicable notification table) unless every performance assessed element of the application is excluded in the applicable notification table, in which case the application will not require notification.

A relevant authority may determine that a variation to 1 or more corresponding exclusions prescribed in Column B is minor in nature and does not require notification.

Class of Development (Column A)	Exceptions (Column B)
1. Development which, in the opinion of the relevant authority, is of a minor nature only and will not unreasonably impact on the owners or occupiers of land in the locality of the site of the development.	None specified.
2. Any kind of development where the site of the development is not adjacent land to a site (or land) used for residential purposes in a neighbourhood-type zone.	Except any of the following: <ol style="list-style-type: none"> 1. the demolition (or partial demolition) of a State or Local Heritage Place (other than an excluded building) 2. the demolition (or partial demolition) of a building in a Historic Area Overlay (other than an excluded building).
3. Any development involving any of the following (or of any combination of any of the following): <ol style="list-style-type: none"> (a) advertisement (b) child care facility (c) co-living (d) consulting room (e) dwelling (f) office (g) residential flat building (h) shop (i) student accommodation (j) temporary public service depot. 	Except development that exceeds the maximum building height specified in Capital City Zone DTS/DPF 4.1.
4. Any development involving any of the following (or of any combination of any of the following): <ol style="list-style-type: none"> (a) air handling unit, air conditioning system or exhaust fan (b) carport (c) deck (d) fence (e) internal building works (f) land division (g) outbuilding (h) pergola (i) private bushfire shelter (j) retaining wall (k) shade sail (l) solar photovoltaic panels (roof mounted) (m) swimming pool or spa pool and associated swimming pool safety features (n) tree damaging activity (o) verandah (p) water tank. 	None specified.
5. Demolition.	Except any of the following:

Class of Development (Column A)	Exceptions (Column B)
	<ol style="list-style-type: none"> 1. the demolition (or partial demolition) of a State or Local Heritage Place (other than an excluded building) 2. the demolition (or partial demolition) of a building in a Historic Area Overlay (other than an excluded building).
6. Railway line.	Except where located outside of a rail corridor or rail reserve.
Placement of Notices - Exemptions for Performance Assessed Development	
None specified.	
Placement of Notices - Exemptions for Restricted Development	
None specified.	

Part 3 - Overlays

Affordable Housing Overlay

Assessment Provisions (AP)

Desired Outcome (DO)

Desired Outcome	
DO 1	Affordable housing is integrated with residential and mixed use development.
DO 2	Affordable housing caters for a variety of household structures.

Performance Outcomes (PO) and Deemed-to-Satisfy (DTS) Criteria / Designated Performance Feature (DPF)

Performance Outcome	Deemed-to-Satisfy Criteria / Designated Performance Feature
Land Division	
PO 1.1 Development comprising 20 or more dwellings / allotments incorporates affordable housing.	DTS/DPF 1.1 Development results in 0-19 additional allotments / dwellings.
PO 1.2 Development comprising 20 or more dwellings or residential allotments provides housing suited to a range of incomes including households with low to moderate incomes.	DTS/DPF 1.2 Development comprising 20 or more dwellings / or residential allotments includes a minimum of 15% affordable housing except where: <ul style="list-style-type: none"> (a) it can be demonstrated that any shortfall in affordable housing has been provided in a previous stage of development or (b) it can be demonstrated that any shortfall in affordable housing will be accommodated in a subsequent stage or stages of development.

<p>PO 1.3</p> <p>Affordable housing is distributed throughout the development to avoid an overconcentration.</p>	<p>DTS/DPF 1.3</p> <p>None are applicable.</p>
--	--

Built Form and Character

<p>PO 2.1</p> <p>Affordable housing is designed to complement the design and character of residential development within the locality.</p>	<p>DTS/DPF 2.1</p> <p>None are applicable.</p>
--	--

Affordable Housing Incentives

<p>PO 3.1</p> <p>To support the provision of affordable housing, minimum allotment sizes may be reduced below the minimum allotment size specified in a zone while providing allotments of a suitable size and dimension to accommodate dwellings with a high standard of occupant amenity.</p>	<p>DTS/DPF 3.1</p> <p>The minimum site area specified for a dwelling can be reduced by up to 20%, or the maximum density per hectare increased by up to 20%, where it is to be used to accommodate affordable housing except where the development is located within the Character Area Overlay or Historic Area Overlay.</p>
---	---

<p>PO 3.2</p> <p>To support the provision of affordable housing, building heights may be increased above the maximum specified in a zone.</p>	<p>DTS/DPF 3.2</p> <p>Where a building incorporates dwellings above ground level and includes at least 15% affordable housing, the maximum building height specified in any relevant zone policy can be increased by 1 building level in the:</p> <ul style="list-style-type: none"> (a) Business Neighbourhood Zone (b) City Living Zone (c) Established Neighbourhood Zone (d) General Neighbourhood Zone (e) Hills Neighbourhood Zone (f) Housing Diversity Neighbourhood Zone (g) Neighbourhood Zone (h) Master Planned Neighbourhood Zone (i) Master Planned Renewal Zone (j) Master Planned Township Zone (k) Rural Neighbourhood Zone (l) Suburban Business Zone (m) Suburban Neighbourhood Zone (n) Township Neighbourhood Zone (o) Township Zone (p) Urban Renewal Neighbourhood Zone (q) Waterfront Neighbourhood Zone <p>and up to 30% in any other zone, except where:</p> <ul style="list-style-type: none"> (a) the development is located within the Character Area Overlay or Historic Area Overlay or (b) other height incentives already apply to the development.
---	---

Movement and Car Parking

<p>PO 4.1</p> <p>Sufficient car parking is provided to meet the needs of occupants of affordable housing.</p>	<p>DTS/DPF 4.1</p> <p>Dwellings constituting affordable housing are provided with car parking in accordance with the following:</p> <ul style="list-style-type: none"> (a) 0.3 carparks per dwelling within a building which incorporates dwellings located above ground level within either: <ul style="list-style-type: none"> (i) 200 metres of any section of road reserve along which a bus service operates as a high frequency public transit service⁽²⁾ (ii) is within 400 metres of a bus interchange⁽¹⁾ (iii) is within 400 metres of an O-Bahn interchange⁽¹⁾ (iv) is within 400 metres of a passenger rail station⁽¹⁾
---	---

	<p>(v) is within 400 metres of a passenger tram station⁽¹⁾</p> <p>(vi) is within 400 metres of the Adelaide Parklands.</p> <p>or</p> <p>(b) 1 carpark per dwelling for any other dwelling.</p> <p>[NOTE(S): (1) Measured from an area that contains any platform(s), shelter(s) or stop(s) where people congregate for the purpose waiting to board a bus, tram or train, but does not include areas used for the parking of vehicles. (2) A high frequency public transit service is a route serviced every 15 minutes between 7.30am and 6.30pm Monday to Friday and every 30 minutes at night, Saturday, Sunday and public holidays until 10pm.]</p>
--	--

Procedural Matters (PM) - Referrals

The following table identifies classes of development / activities that require referral in this Overlay and the applicable referral body. It sets out the purpose of the referral as well as the relevant statutory reference from Schedule 9 of the Planning, Development and Infrastructure (General) Regulations 2017.

Note: Additional referrals are also found in Part 9 - Referrals of the Planning and Design Code.

Class of Development / Activity	Referral Body	Purpose of Referral	Statutory Reference
<p>Except where the applicant for the development is the South Australian Housing Authority (or an agent acting on behalf of the South Australian Housing Authority), residential development or land division (other than an excluded land division):</p> <p>(a) that comprises 20 or more dwellings or residential allotments and is described in the application documentation as intending to provide affordable housing</p> <p>or</p> <p>(b) that is described in the application documentation as intending to provide affordable housing and the applicant is seeking to access one or more of the planning concessions outlined in the Affordable Housing Overlay DTS/DPF 3.1, 3.2 or 4.1</p> <p>or</p> <p>(c) that is described in the application documentation as intending to include affordable housing of any number of dwellings or residential allotments</p>	<p>Minister responsible for administering the <i>South Australian Housing Trust Act 1995</i>.</p>	<p>To provide direction on the conditions required to secure the provision of dwellings or allotments for affordable housing.</p>	<p>Development of a class to which Schedule 9 clause 3 item 20 of the Planning, Development and Infrastructure (General) Regulations 2017 applies.</p>

Airport Building Heights (Regulated) Overlay

Assessment Provisions (AP)

Desired Outcome (DO)

Desired Outcome	
DO 1	Management of potential impacts of buildings and generated emissions to maintain operational and safety requirements of registered and certified commercial and military airfields, airports, airstrips and helicopter landing sites.

Performance Outcomes (PO) and Deemed-to-Satisfy (DTS) Criteria / Designated Performance Feature (DPF)

Performance Outcome	Deemed-to-Satisfy Criteria / Designated Performance Feature
Built Form	
PO 1.1 Building height does not pose a hazard to the operation of a certified or registered aerodrome.	DTS/DPF 1.1 Buildings are located outside the area identified as 'All structures' (no height limit is prescribed) and do not exceed the height specified in the Airport Building Heights (Regulated) Overlay which applies to the subject site as shown on the SA Property and Planning Atlas. In instances where more than one value applies to the site, the lowest value relevant to the site of the proposed development is applicable.

Procedural Matters (PM) - Referrals

The following table identifies classes of development / activities that require referral in this Overlay and the applicable referral body. It sets out the purpose of the referral as well as the relevant statutory reference from Schedule 9 of the Planning, Development and Infrastructure (General) Regulations 2017.

Note: Additional referrals are also found in Part 9 - Referrals of the Planning and Design Code.

Class of Development / Activity	Referral Body	Purpose of Referral	Statutory Reference
Any of the following classes of development: (a) building located in an area identified as 'All structures' (no height limit is prescribed) or will exceed the height specified in the <i>Airport Building Heights (Regulated) Overlay</i> (b) building comprising exhaust stacks that generates plumes, or may cause plumes to be generated, above a height specified in the <i>Airport Building Heights (Regulated) Overlay</i> .	The airport-operator company for the relevant airport within the meaning of the <i>Airports Act 1996</i> of the Commonwealth or, if there is no airport-operator company, the Secretary of the Minister responsible for the administration of the <i>Airports Act 1996</i> of the Commonwealth.	To provide expert assessment and direction to the relevant authority on potential impacts on the safety and operation of aviation activities.	Development of a class to which Schedule 9 clause 3 item 1 of the Planning, Development and Infrastructure (General) Regulations 2017 applies.

Building Near Airfields Overlay

Assessment Provisions (AP)

Desired Outcome (DO)

Desired Outcome	
DO 1	Maintain the operational and safety requirements of certified commercial and military airfields, airports, airstrips and helicopter landing sites through management of non-residential lighting, turbulence and activities that may attract or result in the congregation of wildlife.

Performance Outcomes (PO) and Deemed-to-Satisfy (DTS) Criteria / Designated Performance Feature (DPF)

Performance Outcome	Deemed-to-Satisfy Criteria / Designated Performance Feature
PO 1.3 Buildings are adequately separated from runways and other take-off and landing facilities within certified or registered aerodromes to minimise the potential for building-generated turbulence and windshear that may pose a safety hazard to aircraft flight movement.	DTS/DPF 1.3 The distance from any part of a runway centreline to the closest point of the building is not less than 35 times the building height.

Procedural Matters (PM) - Referrals

The following table identifies classes of development / activities that require referral in this Overlay and the applicable referral body. It sets out the purpose of the referral as well as the relevant statutory reference from Schedule 9 of the Planning, Development and Infrastructure

(General) Regulations 2017.

Note: Additional referrals are also found in Part 9 - Referrals of the Planning and Design Code.

Class of Development / Activity	Referral Body	Purpose of Referral	Statutory Reference
None	None	None	None

Design Overlay

Assessment Provisions (AP)

Desired Outcome (DO)

Desired Outcome	
DO 1	Development positively contributes to the liveability, durability and sustainability of the built environment through high-quality design.

Performance Outcomes (PO) and Deemed-to-Satisfy (DTS) Criteria / Designated Performance Feature (DPF)

Performance Outcome	Deemed-to-Satisfy Criteria / Designated Performance Feature
General	
PO 1.1 Medium to high rise buildings and state significant development demonstrate high quality design.	DTS/DPF 1.1 None are applicable.

Procedural Matters (PM)

The following table identifies classes of development / activities that require referral in this Overlay and the applicable referral body. It sets out the purpose of the referral as well as the relevant statutory reference from Schedule 9 of the Planning, Development and Infrastructure (General) Regulations 2017.

Note: Additional referrals are also found in Part 9 - Referrals of the Planning and Design Code.

Class of Development / Activity	Referral Body	Purpose of Referral	Statutory Reference
---------------------------------	---------------	---------------------	---------------------

<p>Except where the development comprises a variation to an application that is, in the opinion of the relevant authority, minor in nature or would not warrant a referral when considering the purpose of the referral, any of the following classes of development:</p> <ul style="list-style-type: none"> (a) development within the area of the overlay located within the Corporation of the City of Adelaide where the total amount to be applied to any work, when all stages of the development are completed, exceeds \$10,000,000 (b) development within the area of the overlay located within the City of Port Adelaide Enfield where the total amount to be applied to any work, when all stages of the development are completed, exceeds \$3 000 000 (c) development within all other areas of the overlay that involves the erection or construction of a building that exceeds 4 building levels. 	<p>Government Architect or Associate Government Architect</p>	<p>To provide expert design advice to the relevant authority on how the development:</p> <ul style="list-style-type: none"> (a) responds to its surrounding context and contributes to the quality and character of a place (b) contributes to inclusiveness, connectivity, and universal design of the built environment (c) enables buildings and places that are fit for purpose, adaptable and long-lasting (d) adds value by positively contributing to places and communities (e) optimises performance and public benefit (f) supports sustainable and environmentally responsible development. 	<p>Development of a class to which Schedule 9 clause 3 item 22 of the Planning, Development and Infrastructure (General) Regulations 2017 applies.</p>
---	---	--	--

Hazards (Flooding - Evidence Required) Overlay

Assessment Provisions (AP)

Desired Outcome (DO)

Desired Outcome	
DO 1	Development adopts a precautionary approach to mitigate potential impacts on people, property, infrastructure and the environment from potential flood risk through the appropriate siting and design of development.

Performance Outcomes (PO) and Deemed-to-Satisfy (DTS) Criteria / Designated Performance Feature (DPF)

Performance Outcome	Deemed-to-Satisfy Criteria / Designated Performance Feature
Flood Resilience	
<p>PO 1.1</p> <p>Development is sited, designed and constructed to minimise the risk of entry of potential floodwaters where the entry of flood waters is likely to result in undue damage to or compromise ongoing activities within buildings.</p>	<p>DTS/DPF 1.1</p> <p>Habitable buildings, commercial and industrial buildings, and buildings used for animal keeping incorporate a finished floor level at least 300mm above:</p> <ul style="list-style-type: none"> (a) the highest point of top of kerb of the primary street or (b) the highest point of natural ground level at the primary street boundary where there is no kerb

Procedural Matters (PM) - Referrals

The following table identifies classes of development / activities that require referral in this Overlay and the applicable referral body. It sets out the purpose of the referral as well as the relevant statutory reference from Schedule 9 of the Planning, Development and Infrastructure (General) Regulations 2017.

Note: Additional referrals are also found in Part 9 - Referrals of the Planning and Design Code.



Class of Development / Activity	Referral Body	Purpose of Referral	Statutory Reference
None	None	None	None

Noise and Air Emissions Overlay

Assessment Provisions (AP)

Desired Outcome (DO)

Desired Outcome	
DO 1	Community health and amenity is protected from adverse impacts of noise and air emissions.

Performance Outcomes (PO) and Deemed-to-Satisfy (DTS) Criteria / Designated Performance Feature (DPF)

Performance Outcome	Deemed-to-Satisfy Criteria / Designated Performance Feature
Siting and Design	
<p>PO 1.1</p> <p>Sensitive receivers adjoining high noise and/or air pollution sources are designed and sited to shield sensitive receivers from the emission source using measures such as:</p> <ul style="list-style-type: none"> (a) placing buildings containing non-sensitive receivers (such as retail and commercial) between the emission source and sensitive receivers (b) within individual buildings, placing rooms more sensitive to air quality and noise impacts (such as living rooms and bedrooms) further away from the emission source (c) providing appropriate separation or erecting noise attenuation barriers, provided the requirements for safety, urban design and access can be met (d) the use of building design elements such as podiums and jutting, deep or enclosed balconies (including with solid balustrades). 	<p>DTS/DPF 1.1</p> <p>Sensitive receivers satisfy all of the following:</p> <ul style="list-style-type: none"> (a) do not adjoin a: <ul style="list-style-type: none"> (i) Designated Road: Type A (ii) Designated Road Corridor: Type B (iii) Designated Road: Type R (iv) Train Corridor (v) Tram Corridor (b) adjoining development incorporating music includes noise attenuation measures to achieve a noise level in any bedroom exposed to music noise (L10) less than: <ul style="list-style-type: none"> (i) 8 dB above the level of background noise (L90,15 min) in any octave band of the sound spectrum; and (ii) 5 dB(A) above the level of background noise (LA90,15 min) for the overall (sum of all octave bands) A-weighted levels.
<p>PO 1.2</p> <p>Development incorporating a sensitive receiver adjoining high air pollution sources use building design elements such as varying building heights, widths, articulation, setbacks and shapes to increase wind turbulence and the dispersion of air pollutants.</p>	<p>DTS/DPF 1.2</p> <p>Sensitive receivers do not adjoin any of the following:</p> <ul style="list-style-type: none"> (a) Designated Road: Type A (b) Designated Road: Type B (c) Designated Road: Type R (d) Train Corridor (e) Tram Corridor.
<p>PO 1.3</p> <p>Development incorporating a sensitive receiver adjoining high noise and/or air pollution sources locates private open space (including ground level courtyards and balconies), common open space and outdoor play areas within educational facilities and child care facilities away from the emission source.</p>	<p>DTS/DPF 1.3</p> <p>Open space associated with a sensitive receiver is not adjoining any of the following:</p> <ul style="list-style-type: none"> (a) Designated Road: Type A (b) Designated Road: Type B

	<ul style="list-style-type: none"> (c) Designated Road: Type R (d) Train Corridor (e) Tram Corridor (f) Development incorporating music.
--	--

Procedural Matters (PM) - Referrals

The following table identifies classes of development / activities that require referral in this Overlay and the applicable referral body. It sets out the purpose of the referral as well as the relevant statutory reference from Schedule 9 of the Planning, Development and Infrastructure (General) Regulations 2017.

Note: Additional referrals are also found in Part 9 - Referrals of the Planning and Design Code.

Class of Development / Activity	Referral Body	Purpose of Referral	Statutory Reference
None	None	None	None

Part 4 - General Development Policies

Clearance from Overhead Powerlines

Assessment Provisions (AP)

Desired Outcome (DO)

Desired Outcome	
DO 1	Protection of human health and safety when undertaking development in the vicinity of overhead transmission powerlines.

Performance Outcomes (PO) and Deemed-to-Satisfy (DTS) Criteria / Designated Performance Feature (DPF)

Performance Outcome	Deemed-to-Satisfy Criteria / Designated Performance Feature
PO 1.1 Buildings are adequately separated from aboveground powerlines to minimise potential hazard to people and property.	DTS/DPF 1.1 One of the following is satisfied: <ul style="list-style-type: none"> (a) a declaration is provided by or on behalf of the applicant to the effect that the proposal would not be contrary to the regulations prescribed for the purposes of section 86 of the <i>Electricity Act 1996</i> (b) there are no aboveground powerlines adjoining the site that are the subject of the proposed development.

Design in Urban Areas

Assessment Provisions (AP)

Desired Outcome (DO)

Desired Outcome	
DO 1	Development is:

	<p>(a) contextual - by considering, recognising and carefully responding to its natural surroundings or built environment and positively contributing to the character of the locality</p> <p>(b) durable - fit for purpose, adaptable and long lasting</p> <p>(c) inclusive - by integrating landscape design to optimise pedestrian and cyclist usability, privacy and equitable access and promoting the provision of quality spaces integrated with the public realm that can be used for access and recreation and help optimise security and safety both internally and within the public realm, for occupants and visitors</p> <p>(d) sustainable - by integrating sustainable techniques into the design and siting of development and landscaping to improve community health, urban heat, water management, environmental performance, biodiversity and local amenity and to minimise energy consumption.</p>
--	---

Performance Outcomes (PO) and Deemed-to-Satisfy (DTS) Criteria / Designated Performance Feature (DPF)

Performance Outcome	Deemed-to-Satisfy Criteria / Designated Performance Feature
All Development	
External Appearance	
PO 1.1 Buildings reinforce corners through changes in setback, articulation, materials, colour and massing (including height, width, bulk, roof form and slope).	DTS/DPF 1.1 None are applicable.
PO 1.2 Where zero or minor setbacks are desirable, development provides shelter over footpaths (in the form of verandahs, awnings, canopies and the like, with adequate lighting) to positively contribute to the walkability, comfort and safety of the public realm.	DTS/DPF 1.2 None are applicable.
PO 1.3 Building elevations facing the primary street (other than ancillary buildings) are designed and detailed to convey purpose, identify main access points and complement the streetscape.	DTS/DPF 1.3 None are applicable.
PO 1.4 Plant, exhaust and intake vents and other technical equipment are integrated into the building design to minimise visibility from the public realm and negative impacts on residential amenity by: <ul style="list-style-type: none"> (a) positioning plant and equipment discretely, in unobtrusive locations as viewed from public roads and spaces (b) screening rooftop plant and equipment from view (c) when located on the roof of non-residential development, locating the plant and equipment as far as practicable from adjacent sensitive land uses. 	DTS/DPF 1.4 Development does not incorporate any structures that protrude beyond the roofline.
PO 1.5 The negative visual impact of outdoor storage, waste management, loading and service areas is minimised by integrating them into the building design and screening them from public view (such as fencing, landscaping and built form), taking into account the form of development contemplated in the relevant zone.	DTS/DPF 1.5 None are applicable.
Safety	
PO 2.1 Development maximises opportunities for passive surveillance of the public realm by providing clear lines of sight, appropriate lighting and the use of visually permeable screening wherever practicable.	DTS/DPF 2.1 None are applicable.
PO 2.2 Development is designed to differentiate public, communal and	DTS/DPF 2.2 None are applicable.

private areas.	
PO 2.3 Buildings are designed with safe, perceptible and direct access from public street frontages and vehicle parking areas.	DTS/DPF 2.3 None are applicable.
PO 2.4 Development at street level is designed to maximise opportunities for passive surveillance of the adjacent public realm.	DTS/DPF 2.4 None are applicable.
PO 2.5 Common areas and entry points of buildings (such as the foyer areas of residential buildings) and non-residential land uses at street level, maximise passive surveillance from the public realm to the inside of the building at night.	DTS/DPF 2.5 None are applicable.
Landscaping	
PO 3.1 Soft landscaping and tree planting are incorporated to: (a) minimise heat absorption and reflection (b) maximise shade and shelter (c) maximise stormwater infiltration (d) enhance the appearance of land and streetscapes.	DTS/DPF 3.1 None are applicable.
Environmental Performance	
PO 4.1 Buildings are sited, oriented and designed to maximise natural sunlight access and ventilation to main activity areas, habitable rooms, common areas and open spaces.	DTS/DPF 4.1 None are applicable.
PO 4.2 Buildings are sited and designed to maximise passive environmental performance and minimise energy consumption and reliance on mechanical systems, such as heating and cooling.	DTS/DPF 4.2 None are applicable.
PO 4.3 Buildings incorporate climate responsive techniques and features such as building and window orientation, use of eaves, verandahs and shading structures, water harvesting, at ground landscaping, green walls, green roofs and photovoltaic cells.	DTS/DPF 4.3 None are applicable.
On-site Waste Treatment Systems	
PO 6.1 Dedicated on-site effluent disposal areas do not include any areas to be used for, or could be reasonably foreseen to be used for, private open space, driveways or car parking.	DTS/DPF 6.1 Effluent disposal drainage areas do not result in any of the following: (a) encroach within an area used as private open space or result in less private open space than that specified in Design in Urban Areas Table 1 - Private Open Space (b) use an area also used as a driveway (c) encroach within an area used for on-site car parking or result in less on-site car parking than that specified in Transport, Access and Parking Table 1 - General Off-Street Car Parking Requirements or Table 2 - Off-Street Car Parking Requirements in Designated Areas.
Car parking appearance	
PO 7.1	DTS/DPF 7.1

<p>Development facing the street is designed to minimise the negative impacts of any semi-basement and undercroft car parking on streetscapes through techniques such as:</p> <ul style="list-style-type: none"> (a) limiting protrusion above finished ground level (b) screening through appropriate planting, fencing and mounding (c) limiting the width of openings and integrating them into the building structure. 	None are applicable.
<p>PO 7.2</p> <p>Vehicle parking areas appropriately located, designed and constructed to minimise impacts on adjacent sensitive receivers through measures such as ensuring they are attractively developed and landscaped, screen fenced and the like.</p>	<p>DTS/DPF 7.2</p> <p>None are applicable.</p>
<p>PO 7.3</p> <p>Safe, legible, direct and accessible pedestrian connections are provided between parking areas and the development.</p>	<p>DTS/DPF 7.3</p> <p>None are applicable.</p>
<p>PO 7.4</p> <p>Street-level vehicle parking areas incorporate tree planting to provide shade, reduce solar heat absorption and reflection.</p>	<p>DTS/DPF 7.4</p> <p>Vehicle parking areas that are open to the sky and comprise 10 or more car parking spaces include a shade tree with a mature canopy of 4m diameter spaced for each 10 car parking spaces provided and a landscaped strip on any road frontage of a minimum dimension of 1m.</p>
<p>PO 7.5</p> <p>Street level parking areas incorporate soft landscaping to improve visual appearance when viewed from within the site and from public places.</p>	<p>DTS/DPF 7.5</p> <p>Vehicle parking areas comprising 10 or more car parking spaces include soft landscaping with a minimum dimension of:</p> <ul style="list-style-type: none"> (a) 1m along all public road frontages and allotment boundaries and (b) 1m between double rows of car parking spaces.
<p>PO 7.6</p> <p>Vehicle parking areas and associated driveways are landscaped to provide shade and positively contribute to amenity.</p>	<p>DTS/DPF 7.6</p> <p>None are applicable.</p>
<p>PO 7.7</p> <p>Vehicle parking areas and access ways incorporate integrated stormwater management techniques such as permeable or porous surfaces, infiltration systems, drainage swales or rain gardens that integrate with soft landscaping.</p>	<p>DTS/DPF 7.7</p> <p>None are applicable.</p>
Earthworks and sloping land	
<p>PO 8.1</p> <p>Development, including any associated driveways and access tracks, minimises the need for earthworks to limit disturbance to natural topography.</p>	<p>DTS/DPF 8.1</p> <p>Development does not involve any of the following:</p> <ul style="list-style-type: none"> (a) excavation exceeding a vertical height of 1m (b) filling exceeding a vertical height of 1m (c) a total combined excavation and filling vertical height of 2m or more.
<p>PO 8.2</p> <p>Driveways and access tracks designed and constructed to allow safe and convenient access on sloping land.</p>	<p>DTS/DPF 8.2</p> <p>Driveways and access tracks on sloping land (with a gradient exceeding 1 in 8) satisfy (a) and (b):</p> <ul style="list-style-type: none"> (a) do not have a gradient exceeding 25% (1-in-4) at any point along the driveway (b) are constructed with an all-weather trafficable surface.

<p>PO 8.3</p> <p>Driveways and access tracks on sloping land (with a gradient exceeding 1 in 8):</p> <ul style="list-style-type: none"> (a) do not contribute to the instability of embankments and cuttings (b) provide level transition areas for the safe movement of people and goods to and from the development (c) are designed to integrate with the natural topography of the land. 	<p>DTS/DPF 8.3</p> <p>None are applicable.</p>
<p>PO 8.4</p> <p>Development on sloping land (with a gradient exceeding 1 in 8) avoids the alteration of natural drainage lines and includes on site drainage systems to minimise erosion.</p>	<p>DTS/DPF 8.4</p> <p>None are applicable.</p>
<p>PO 8.5</p> <p>Development does not occur on land at risk of landslip or increase the potential for landslip or land surface instability.</p>	<p>DTS/DPF 8.5</p> <p>None are applicable.</p>
Overlooking / Visual Privacy (low rise buildings)	
<p>PO 10.1</p> <p>Development mitigates direct overlooking from upper level windows to habitable rooms and private open spaces of adjoining residential uses in neighbourhood-type zones.</p>	<p>DTS/DPF 10.1</p> <p>Upper level windows facing side or rear boundaries shared with a residential use in a neighbourhood-type zone satisfy at least one of the following:</p> <ul style="list-style-type: none"> (a) are permanently obscured to a height of 1.5m above finished floor level and are fixed or not capable of being opened more than 125mm (b) have sill heights greater than or equal to 1.5m above finished floor level (c) incorporate screening with a maximum of 25% openings, permanently fixed no more than 500mm from the window surface and sited adjacent to any part of the window less than 1.5 m above the finished floor level.
<p>PO 10.2</p> <p>Development mitigates direct overlooking from balconies to habitable rooms and private open space of adjoining residential uses in neighbourhood type zones.</p>	<p>DTS/DPF 10.2</p> <p>One of the following is satisfied:</p> <ul style="list-style-type: none"> (a) the longest side of the balcony or terrace will face a public road, public road reserve or public reserve (or combination of) that is at least 15m wide in all places faced by the balcony or terrace or (b) all sides of balconies or terraces on upper building levels are permanently obscured by screening with a maximum 25% transparency/openings fixed to a minimum height of: <ul style="list-style-type: none"> (i) 1.5m above finished floor level where the balcony is located at least 15 metres from the nearest habitable window of a dwelling on adjacent land or (ii) 1.7m above finished floor level in all other cases
Site Facilities / Waste Storage (excluding low rise residential development)	
<p>PO 11.1</p> <p>Development provides a dedicated area for on-site collection and sorting of recyclable materials and refuse, green organic waste and wash bay facilities for the ongoing maintenance of bins that is adequate in size considering the number and nature of the activities they will serve and the frequency of collection.</p>	<p>DTS/DPF 11.1</p> <p>None are applicable.</p>
<p>PO 11.2</p> <p>Communal waste storage and collection areas are located, enclosed and designed to be screened from view from the public domain, open space and dwellings.</p>	<p>DTS/DPF 11.2</p> <p>None are applicable.</p>

PO 11.3 Communal waste storage and collection areas are designed to be well ventilated and located away from habitable rooms.	DTS/DPF 11.3 None are applicable.
PO 11.4 Communal waste storage and collection areas are designed to allow waste and recycling collection vehicles to enter and leave the site without reversing.	DTS/DPF 11.4 None are applicable.
PO 11.5 For mixed use developments, non-residential waste and recycling storage areas and access provide opportunities for on-site management of food waste through composting or other waste recovery as appropriate.	DTS/DPF 11.5 None are applicable.
All Development - Medium and High Rise	
External Appearance	
PO 12.1 Buildings positively contribute to the character of the local area by responding to local context.	DTS/DPF 12.1 None are applicable.
PO 12.2 Architectural detail at street level and a mixture of materials at lower building levels near the public interface are provided to reinforce a human scale.	DTS/DPF 12.2 None are applicable.
PO 12.3 Buildings are designed to reduce visual mass by breaking up building elevations into distinct elements.	DTS/DPF 12.3 None are applicable.
PO 12.4 Boundary walls visible from public land include visually interesting treatments to break up large blank elevations.	DTS/DPF 12.4 None are applicable.
PO 12.5 External materials and finishes are durable and age well to minimise ongoing maintenance requirements.	DTS/DPF 12.5 Buildings utilise a combination of the following external materials and finishes: (a) masonry (b) natural stone (c) pre-finished materials that minimise staining, discolouring or deterioration.
PO 12.6 Street-facing building elevations are designed to provide attractive, high quality and pedestrian-friendly street frontages.	DTS/DPF 12.6 Building street frontages incorporate: (a) active uses such as shops or offices (b) prominent entry areas for multi-storey buildings (where it is a common entry) (c) habitable rooms of dwellings (d) areas of communal public realm with public art or the like, where consistent with the zone and/or subzone provisions.
PO 12.7 Entrances to multi-storey buildings are safe, attractive, welcoming, functional and contribute to streetscape character.	DTS/DPF 12.7 Entrances to multi-storey buildings satisfy all of the following: (a) are oriented towards the street (b) are clearly visible and easily identifiable from the street and vehicle parking areas (c) are designed to be prominent, accentuated and a welcoming feature if there are no active or occupied ground floor uses (d) are designed to provide shelter, a sense of personal address and transitional space around the entry

	<p>(e) are located as close as practicable to the lift and / or lobby access to minimise the need for long access corridors</p> <p>(f) are designed to avoid the creation of potential areas of entrapment.</p>
--	---

<p>PO 12.8</p> <p>Building services, plant and mechanical equipment are screened from the public realm.</p>	<p>DTS/DPF 12.8</p> <p>None are applicable.</p>
---	---

Landscaping

<p>PO 13.1</p> <p>Development facing a street provides a well landscaped area that contains a deep soil space to accommodate a tree of a species and size adequate to provide shade, contribute to tree canopy targets and soften the appearance of buildings.</p>	<p>DTS/DPF 13.1</p> <p>Buildings provide a 4m by 4m deep soil space in front of the building that accommodates a medium to large tree, except where no building setback from front property boundaries is desired.</p>
--	--

<p>PO 13.2</p> <p>Deep soil zones are provided to retain existing vegetation or provide areas that can accommodate new deep root vegetation, including tall trees with large canopies to provide shade and soften the appearance of multi-storey buildings.</p>	<p>DTS/DPF 13.2</p> <p>Multi-storey development provides deep soil zones and incorporates trees at not less than the following rates, except in a location or zone where full site coverage is desired.</p> <table border="1" style="width: 100%; border-collapse: collapse;"> <thead> <tr style="background-color: #0056b3; color: white;"> <th>Site area</th> <th>Minimum deep soil area</th> <th>Minimum dimension</th> <th>Tree / deep soil zones</th> </tr> </thead> <tbody> <tr> <td><300 m²</td> <td>10 m²</td> <td>1.5m</td> <td>1 small tree / 10 m²</td> </tr> <tr> <td>300-1500 m²</td> <td>7% site area</td> <td>3m</td> <td>1 medium tree / 30 m²</td> </tr> <tr> <td>>1500 m²</td> <td>7% site area</td> <td>6m</td> <td>1 large or medium tree / 60 m²</td> </tr> </tbody> </table> <p>Tree size and site area definitions</p> <table border="1" style="width: 100%; border-collapse: collapse;"> <tr> <td>Small tree</td> <td>4-6m mature height and 2-4m canopy spread</td> </tr> <tr> <td>Medium tree</td> <td>6-12m mature height and 4-8m canopy spread</td> </tr> <tr> <td>Large tree</td> <td>12m mature height and >8m canopy spread</td> </tr> <tr> <td>Site area</td> <td>The total area for development site, not average area per dwelling</td> </tr> </table>	Site area	Minimum deep soil area	Minimum dimension	Tree / deep soil zones	<300 m ²	10 m ²	1.5m	1 small tree / 10 m ²	300-1500 m ²	7% site area	3m	1 medium tree / 30 m ²	>1500 m ²	7% site area	6m	1 large or medium tree / 60 m ²	Small tree	4-6m mature height and 2-4m canopy spread	Medium tree	6-12m mature height and 4-8m canopy spread	Large tree	12m mature height and >8m canopy spread	Site area	The total area for development site, not average area per dwelling
Site area	Minimum deep soil area	Minimum dimension	Tree / deep soil zones																						
<300 m ²	10 m ²	1.5m	1 small tree / 10 m ²																						
300-1500 m ²	7% site area	3m	1 medium tree / 30 m ²																						
>1500 m ²	7% site area	6m	1 large or medium tree / 60 m ²																						
Small tree	4-6m mature height and 2-4m canopy spread																								
Medium tree	6-12m mature height and 4-8m canopy spread																								
Large tree	12m mature height and >8m canopy spread																								
Site area	The total area for development site, not average area per dwelling																								

<p>PO 13.3</p> <p>Deep soil zones with access to natural light are provided to assist in maintaining vegetation health.</p>	<p>DTS/DPF 13.3</p> <p>None are applicable.</p>
---	---

<p>PO 13.4</p> <p>Unless separated by a public road or reserve, development sites adjacent to any zone that has a primary purpose of accommodating low-rise residential development incorporate a deep soil zone along the common boundary to enable medium to large trees to be retained or established to assist in screening new buildings of 3 or more building levels in height.</p>	<p>DTS/DPF 13.4</p> <p>Building elements of 3 or more building levels in height are set back at least 6m from a zone boundary in which a deep soil zone area is incorporated.</p>
---	---

Environmental	
PO 14.1 Development minimises detrimental micro-climatic impacts on adjacent land and buildings.	DTS/DPF 14.1 None are applicable.
PO 14.2 Development incorporates sustainable design techniques and features such as window orientation, eaves and shading structures, water harvesting and use, green walls and roof designs that enable the provision of rain water tanks (where they are not provided elsewhere on site), green roofs and photovoltaic cells.	DTS/DPF 14.2 None are applicable.
PO 14.3 Development of 5 or more building levels, or 21m or more in height (as measured from natural ground level and excluding roof-mounted mechanical plant and equipment) is designed to minimise the impacts of wind through measures such as: (a) a podium at the base of a tall tower and aligned with the street to deflect wind away from the street (b) substantial verandahs around a building to deflect downward travelling wind flows over pedestrian areas (c) the placement of buildings and use of setbacks to deflect the wind at ground level (d) avoiding tall shear elevations that create windy conditions at street level.	DTS/DPF 14.3 None are applicable.
Overlooking/Visual Privacy	
PO 16.1 Development mitigates direct overlooking of habitable rooms and private open spaces of adjacent residential uses in neighbourhood-type zones through measures such as: (a) appropriate site layout and building orientation (b) off-setting the location of balconies and windows of habitable rooms or areas with those of other buildings so that views are oblique rather than direct to avoid direct line of sight (c) building setbacks from boundaries (including building boundary to boundary where appropriate) that interrupt views or that provide a spatial separation between balconies or windows of habitable rooms (d) screening devices that are integrated into the building design and have minimal negative effect on residents' or neighbours' amenity.	DTS/DPF 16.1 None are applicable.
All residential development	
Front elevations and passive surveillance	
PO 17.1 Dwellings and co-living incorporate windows facing primary street frontages to encourage passive surveillance and make a positive contribution to the streetscape.	DTS/DPF 17.1 Each dwelling or co-living residence with a frontage to a public street: (a) includes at least one window facing the primary street from a habitable room that has a minimum internal room dimension of 2.4m and (b) has an aggregate window area of at least 2m ² facing the primary street.
PO 17.2 Dwellings and co-living incorporate entry doors within street frontages to address the street and provide a legible entry point for visitors.	DTS/DPF 17.2 Dwellings or co-living with a frontage to a public street have an entry door visible from the primary street boundary.

Outlook and Amenity	
<p>PO 18.1</p> <p>Living rooms have an external outlook to provide a high standard of amenity for occupants.</p>	<p>DTS/DPF 18.1</p> <p>A living room of a dwelling incorporates a window with an external outlook of the street frontage, private open space, public open space, or waterfront areas.</p>
<p>PO 18.2</p> <p>Bedrooms are separated or shielded from active communal recreation areas, common access areas and vehicle parking areas and access ways to mitigate noise and artificial light intrusion.</p>	<p>DTS/DPF 18.2</p> <p>None are applicable.</p>
Residential Development - Low Rise	
External appearance	
<p>PO 20.1</p> <p>Garaging is designed to not detract from the streetscape or appearance of a dwelling.</p>	<p>DTS/DPF 20.1</p> <p>Garages and carports facing a street satisfy all of the following:</p> <ul style="list-style-type: none"> (a) are situated so that no part of the garage or carport will be in front of any part of the building line of the dwelling (b) are set back at least 5.5m from the boundary of the primary street (c) have a garage door / opening width not exceeding 7m (d) have a garage door / opening width not exceeding 50% of the site frontage unless the dwelling has two or more building levels at the building line fronting the same public street.
<p>PO 20.2</p> <p>Dwelling and co-living elevations facing public streets and common driveways make a positive contribution to the streetscape and the appearance of common driveway areas.</p>	<p>DTS/DPF 20.2</p> <p>Each dwelling or co-living residence includes at least 3 of the following design features within the building elevation facing a primary street, and at least 2 of the following design features within the building elevation facing any other public road (other than a laneway) or a common driveway:</p> <ul style="list-style-type: none"> (a) a minimum of 30% of the building wall is set back an additional 300mm from the building line (b) a porch or portico projects at least 1m from the building wall (c) a balcony projects from the building wall (d) a verandah projects at least 1m from the building wall (e) eaves of a minimum 400mm width extend along the width of the front elevation (f) a minimum 30% of the width of the upper level projects forward from the lower level primary building line by at least 300mm (g) a minimum of two different materials or finishes are incorporated on the walls of the front building elevation, with a maximum of 80% of the building elevation in a single material or finish.
<p>PO 20.3</p> <p>The visual mass of larger buildings is reduced when viewed from adjoining allotments or public streets.</p>	<p>DTS/DPF 20.3</p> <p>None are applicable</p>
Private Open Space	

<p>PO 21.1</p> <p>Dwellings and co-living are provided with suitable sized areas of usable private open space or communal open space to meet the needs of occupants.</p>	<p>DTS/DPF 21.1</p> <p>Private open space or communal open space is provided in accordance with Design in Urban Areas Table 1 - Private Open Space or Design in Urban Areas Table 2 - Communal Open Space.</p>
<p>PO 21.2</p> <p>Private open space is positioned to provide convenient access from internal living areas.</p>	<p>DTS/DPF 21.2</p> <p>Private open space is directly accessible from a habitable room.</p>

Landscaping

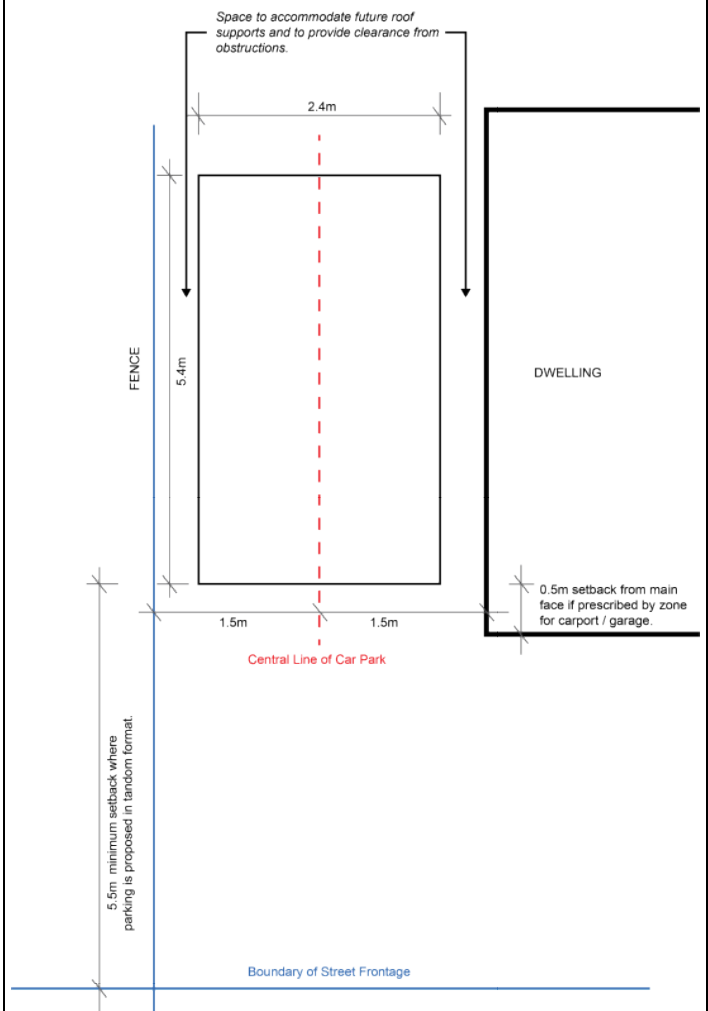
<p>PO 22.1</p> <p>Soft landscaping is incorporated into development to:</p> <ul style="list-style-type: none"> (a) minimise heat absorption and reflection (b) contribute shade and shelter (c) provide for stormwater infiltration and biodiversity (d) enhance the appearance of land and streetscapes. 	<p>DTS/DPF 22.1</p> <p>Residential development incorporates soft landscaping with a minimum dimension of 700mm provided in accordance with (a) and (b):</p> <ul style="list-style-type: none"> (a) a total area for the entire development site, including any common property, as determined by the following table: <table border="1" data-bbox="906 721 1522 1169"> <thead> <tr> <th style="background-color: #1a3d54; color: white;">Site area (or in the case of residential flat building, co-located housing or group dwelling(s), average site area) (m²)</th> <th style="background-color: #1a3d54; color: white;">Minimum percentage of site</th> </tr> </thead> <tbody> <tr> <td><150</td> <td>10%</td> </tr> <tr> <td>150-200</td> <td>15%</td> </tr> <tr> <td>>200-450</td> <td>20%</td> </tr> <tr> <td>>450</td> <td>25%</td> </tr> </tbody> </table> <ul style="list-style-type: none"> (b) at least 30% of any land between the primary street boundary and the primary building line. 	Site area (or in the case of residential flat building, co-located housing or group dwelling(s), average site area) (m ²)	Minimum percentage of site	<150	10%	150-200	15%	>200-450	20%	>450	25%
Site area (or in the case of residential flat building, co-located housing or group dwelling(s), average site area) (m ²)	Minimum percentage of site										
<150	10%										
150-200	15%										
>200-450	20%										
>450	25%										

Car parking, access and manoeuvrability

<p>PO 23.1</p> <p>Enclosed car parking spaces are of dimensions to be functional, accessible and convenient.</p>	<p>DTS/DPF 23.1</p> <p>Residential car parking spaces enclosed by fencing, walls or other structures have the following internal dimensions (separate from any waste storage area):</p> <ul style="list-style-type: none"> (a) single width car parking spaces: <ul style="list-style-type: none"> (i) a minimum length of 5.4m per space (ii) a minimum width of 3.0m (iii) a minimum garage door width of 2.4m (b) double width car parking spaces (side by side): <ul style="list-style-type: none"> (i) a minimum length of 5.4m (ii) a minimum width of 5.4m (iii) minimum garage door width of 2.4m per space.
<p>PO 23.2</p> <p>Uncovered car parking space have the necessary dimensions to be functional, accessible and convenient and, where appropriate, make allowances for the space to be covered in the future in a manner that will not dominate the appearance of an associated dwelling when viewed from the street.</p>	<p>DTS/DPF 23.2</p> <p>Uncovered car parking spaces satisfy all of the following:</p> <ul style="list-style-type: none"> (a) are a minimum of 5.4m in length (b) are a minimum of 2.4m in width (c) a minimum of 1.5m in width is provided between the centre line of the space and any fence, wall or other obstruction (d) in circumstances where the applicable car parking rate requires one car park and no covered space is provided:

- (i) no part of the uncovered car parking space is located in front of the main face of the dwelling and
 - (ii) if the applicable zone assessment provisions prescribed a minimum setback of 0.5m behind the main face of the dwelling for a carport or garage, the uncovered car parking space is also located at least 0.5m behind the main face of the dwelling
- (e) in circumstances where the applicable car parking rate requires two car parks and no covered space is provided
- (i) at least one of the uncovered car parking spaces satisfies DTS/DPF 23.2(d) and
 - (ii) if the car parks are proposed in a tandem arrangement, the parking space required in DTS/DPF 23.2(e)(i) is setback at least 5.5m from the boundary of the street frontage.

Example diagram:



PO 23.3

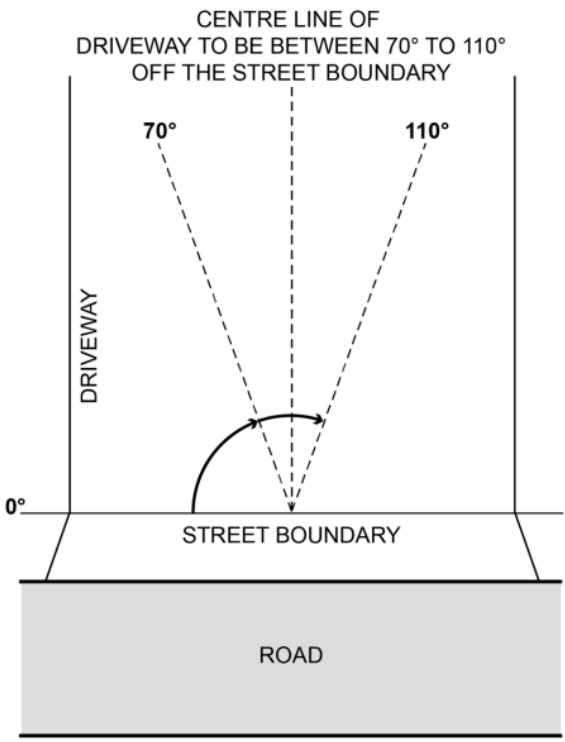
Driveways and access points are located and designed to facilitate safe access and egress while maximising land available for street tree planting, pedestrian movement, domestic waste collection, landscaped street frontages and on-street parking.

DTS/DPF 23.3

Driveways and access points satisfy (a) or (b):

- (a) sites with a frontage to a public road of 10m or less, have a width between 3.0 and 3.2 metres measured at the property boundary and are the only access point provided on the site
- (b) sites with a frontage to a public road greater than 10m:

	<ul style="list-style-type: none"> (i) have a maximum width of 5m measured at the property boundary and are the only access point provided on the site and (ii) have a width between 3.0 metres and 3.2 metres measured at the property boundary and no more than two access points are provided on site, separated by no less than 1m.
<p>PO 23.4</p> <p>Vehicle access is safe, convenient, minimises interruption to the operation of public roads and does not interfere with street infrastructure or street trees.</p>	<p>DTS/DPF 23.4</p> <p>Vehicle access to designated car parking spaces satisfy (a) or (b):</p> <ul style="list-style-type: none"> (a) is provided via a lawfully existing or authorised access point or an access point for which consent has been granted as part of an application for the division of land (b) where newly proposed, is set back in accordance with all of the following: <ul style="list-style-type: none"> (i) 0.5m or more from any street furniture, street pole, infrastructure services pit, or other stormwater or utility infrastructure unless consent is provided from the asset owner (ii) 2m or more from the base of the trunk of a street tree unless consent is provided from the tree owner for a lesser distance (iii) 6m or more from the tangent point of an intersection of 2 or more roads (iv) outside of the marked lines or infrastructure dedicating a pedestrian crossing.
<p>PO 23.5</p> <p>Driveways are designed to enable safe and convenient vehicle movements from the public road to on-site parking spaces.</p>	<p>DTS/DPF 23.5</p> <p>Driveways are designed and sited to satisfy all of the following:</p> <ul style="list-style-type: none"> (a) the gradient of the driveway does not exceed a grade of 1 in 4 and includes transitions to ensure a maximum grade change of 12.5% (1 in 8) for summit changes, and 15% (1 in 6.7) for sag changes, in accordance with AS 2890.1:2004 to prevent vehicles bottoming or scraping (b) the centreline of the driveway has an angle of no less than 70 degrees and no more than 110 degrees from the street boundary to which it takes its access as shown in the following diagram:

	 <p>(c) if located to provide access from an alley, lane or right of way - the alley, land or right or way is at least 6.2m wide along the boundary of the allotment / site.</p>
--	--

<p>PO 23.6</p> <p>Driveways and access points are designed and distributed to optimise the provision of on-street visitor parking.</p>	<p>DTS/DPF 23.6</p> <p>Where on-street parking is available abutting the site's street frontage, on-street parking is retained in accordance with the following requirements:</p> <ul style="list-style-type: none"> (a) minimum 0.33 on-street spaces per dwelling on the site (rounded up to the nearest whole number) (b) minimum car park length of 5.4m where a vehicle can enter or exit a space directly (c) minimum carpark length of 6m for an intermediate space located between two other parking spaces or to an end obstruction where the parking is indented.
--	--

Waste storage

<p>PO 24.1</p> <p>Provision is made for the convenient storage of waste bins in a location screened from public view.</p>	<p>DTS/DPF 24.1</p> <p>Where dwellings or co-living about both side boundaries a waste bin storage area is provided behind the building line of each dwelling that:</p> <ul style="list-style-type: none"> (a) has a minimum area of 2m² with a minimum dimension of 900mm (separate from any designated car parking spaces or private open space); and (b) has a continuous unobstructed path of travel (excluding moveable objects like gates, vehicles and roller doors) with a minimum width of 800mm between the waste bin storage area and the street.
---	---

Residential Development - Medium and High Rise (including serviced apartments)

Outlook and Visual Privacy

<p>PO 26.1</p> <p>Ground level dwellings and co-living residences have a satisfactory</p>	<p>DTS/DPF 26.1</p> <p>Buildings:</p>
---	---------------------------------------

short range visual outlook to public, communal or private open space.	<ul style="list-style-type: none"> (a) provide a habitable room at ground or first level with a window facing toward the street and (b) limit the height / extent of solid walls or fences facing the street to 1.2m high above the footpath level or, where higher, to 50% of the site frontage.
PO 26.2 The visual privacy of ground level dwellings and co-living residences within multi-level buildings is protected.	DTS/DPF 26.2 The finished floor level of ground level dwellings or co-living residences in multi-storey developments is raised by up to 1.2m.
Private Open Space	
PO 27.1 Dwellings and co-living are provided with suitable sized areas of usable private open space or communal open space to meet the needs of occupants.	DTS/DPF 27.1 Private open space or communal open space provided in accordance with Design in Urban Areas Table 1 - Private Open Space or Design in Urban Areas Table 2 - Communal Open Space.
PO 27.2 Where possible, dwellings and co-living residences are designed to provide outlook from main living areas to private open space or communal open space.	DTS/DPF 27.2 None are applicable.
Residential amenity in multi-level buildings	
PO 28.1 Residential accommodation within multi-level buildings have habitable rooms, windows and balconies designed and positioned to be separated from those of other dwellings and accommodation to provide visual and acoustic privacy and allow for natural ventilation and the infiltration of daylight into interior and outdoor spaces.	DTS/DPF 28.1 Habitable rooms and balconies of independent dwellings and accommodation are separated by at least 6m from one another where there is a direct line of sight between them and 3m or more from a side or rear property boundary.
PO 28.2 Balconies are designed, positioned and integrated into the overall architectural form and detail of the development to: <ul style="list-style-type: none"> (a) respond to daylight, wind, and acoustic conditions to maximise comfort and provide visual privacy (b) allow views and casual surveillance of the street while providing for safety and visual privacy of nearby living spaces and private outdoor areas. 	DTS/DPF 28.2 Balconies utilise one or a combination of the following design elements: <ul style="list-style-type: none"> (a) sun screens (b) pergolas (c) louvres (d) green facades (e) openable walls.
PO 28.3 Balconies are of sufficient size and depth to accommodate outdoor seating and promote indoor / outdoor living.	DTS/DPF 28.3 Balconies open directly from a habitable room and incorporate a minimum dimension of 2m.
PO 28.4 Dwellings and co-living residences are provided with sufficient space for storage to meet likely occupant needs.	DTS/DPF 28.4 Dwellings or co-living residences (not including student accommodation or serviced apartments) are provided with storage at the following rates with at least 50% or more of the storage volume to be provided within the dwelling: <ul style="list-style-type: none"> (a) co-living residence: 4.3m³ per bedroom (b) studio: not less than 6m³ (c) 1 bedroom dwelling / apartment: not less than 8m³ (d) 2 bedroom dwelling / apartment: not less than 10m³ (e) 3+ bedroom dwelling / apartment: not less than 12m³.
PO 28.5	DTS/DPF 28.5

Dwellings and co-living residences that use light wells for access to daylight, outlook and ventilation for habitable rooms, are designed to ensure a reasonable living amenity is provided.	Light wells satisfy all of the following: <ul style="list-style-type: none"> (a) are not used as the primary source of outlook for living rooms (b) up to 18m in height have a minimum horizontal dimension of 3m, or 6m if overlooked by bedrooms (c) above 18m in height have a minimum horizontal dimension of 6m, or 9m if overlooked by bedrooms.
PO 28.6 Attached or abutting dwellings and co-living residences are designed to minimise the transmission of sound between dwellings and, in particular, to protect bedrooms from possible noise intrusions.	DTS/DPF 28.6 None are applicable.
PO 28.7 Dwellings and co-living are designed so that internal structural columns correspond with the position of internal walls to ensure that the space within the dwelling/apartment is useable.	DTS/DPF 28.7 None are applicable.
Dwelling Configuration	
PO 29.1 Buildings containing in excess of 10 dwellings provide a variety of dwelling sizes and a range in the number of bedrooms per dwelling to contribute to housing diversity.	DTS/DPF 29.1 Buildings containing in excess of 10 dwellings provide at least one of each of the following: <ul style="list-style-type: none"> (a) studio (where there is no separate bedroom) (b) 1 bedroom dwelling (c) 2 bedroom dwelling (d) 3+ bedroom dwelling.
PO 29.2 Dwellings and co-living located on the ground floor of multi-level buildings with 3 or more bedrooms have the windows of their habitable rooms overlooking internal courtyard space or other public space, where possible.	DTS/DPF 29.2 None are applicable.
Common Areas	
PO 30.1 The size of lifts, lobbies and corridors is sufficient to accommodate movement of bicycles, strollers, mobility aids and visitor waiting areas.	DTS/DPF 30.1 Common corridor or circulation areas satisfy all of the following: <ul style="list-style-type: none"> (a) have a minimum ceiling height of 2.7m (b) provide access to no more than 8 dwellings (c) incorporate a wider section at apartment entries where the corridors exceed 12m in length from a core.
Co-located Housing, Group Dwellings, Residential Flat Buildings, Co-living and Battle axe Development	
Amenity	
PO 31.1 Dwelling and co-living layouts provide a reasonable level of occupant amenity, are functional, and provide for efficient use by occupants.	DTS/DPF 31.1 None are applicable.
PO 31.2 The orientation and siting of buildings minimises impacts on the amenity, outlook and privacy of occupants and neighbours.	DTS/DPF 31.2 None are applicable.
PO 31.3 Development maximises the number of dwellings and co-living residences that face public open space and public streets and limits dwellings or co-living residences oriented towards adjoining properties.	DTS/DPF 31.3 None are applicable.

<p>PO 31.4</p> <p>Battle-axe development is appropriately sited and designed to respond to the existing neighbourhood context.</p>	<p>DTS/DPF 31.4</p> <p>Dwelling or co-living sites/allotments are not in the form of a battle-axe arrangement.</p>																	
<p>PO 31.5</p> <p>Habitable room dimensions ensure functional living spaces with reasonable occupant amenity and accommodate household furniture and fixing needs.</p>	<p>DTS/DPF 31.5</p> <p>Habitable rooms have minimum dimensions (excluding any kitchen/dining space, fixed storage, or cupboards) in accordance with the following table:</p> <table border="1" data-bbox="831 365 1522 689"> <thead> <tr> <th>Accommodation type</th> <th>Habitable room type</th> <th>Minimum internal dimension</th> </tr> </thead> <tbody> <tr> <td rowspan="4">Dwelling</td> <td>Main Bedroom</td> <td>3m</td> </tr> <tr> <td>Secondary bedroom</td> <td>3m x 2.5m</td> </tr> <tr> <td>Living room - studio and 1 bedroom dwelling</td> <td>3.3m</td> </tr> <tr> <td>Living room - 2+ bedroom dwelling</td> <td>3.6m</td> </tr> <tr> <td rowspan="2">Co-living</td> <td>Living area / studio format</td> <td>3m</td> </tr> <tr> <td>Separate bedroom</td> <td>2.5m</td> </tr> </tbody> </table>	Accommodation type	Habitable room type	Minimum internal dimension	Dwelling	Main Bedroom	3m	Secondary bedroom	3m x 2.5m	Living room - studio and 1 bedroom dwelling	3.3m	Living room - 2+ bedroom dwelling	3.6m	Co-living	Living area / studio format	3m	Separate bedroom	2.5m
Accommodation type	Habitable room type	Minimum internal dimension																
Dwelling	Main Bedroom	3m																
	Secondary bedroom	3m x 2.5m																
	Living room - studio and 1 bedroom dwelling	3.3m																
	Living room - 2+ bedroom dwelling	3.6m																
Co-living	Living area / studio format	3m																
	Separate bedroom	2.5m																
<p>Communal Open Space</p>																		
<p>PO 32.1</p> <p>Private open space provision may be substituted for communal open space which is designed and sited to meet the recreation and amenity needs of residents.</p>	<p>DTS/DPF 32.1</p> <p>None are applicable.</p>																	
<p>PO 32.2</p> <p>Communal open space is of sufficient size and dimensions to cater for group recreation.</p>	<p>DTS/DPF 32.2</p> <p>Communal open space incorporates a minimum dimension of 5 metres.</p>																	
<p>PO 32.3</p> <p>Communal open space is designed and sited to:</p> <ul style="list-style-type: none"> (a) be conveniently accessed by the dwellings or residences which it services (b) have regard to acoustic, safety, security and wind effects. 	<p>DTS/DPF 32.3</p> <p>None are applicable.</p>																	
<p>PO 32.4</p> <p>Communal open space contains landscaping and facilities that are functional, attractive and encourage recreational use.</p>	<p>DTS/DPF 32.4</p> <p>None are applicable.</p>																	
<p>PO 32.5</p> <p>Communal open space is designed and sited to:</p> <ul style="list-style-type: none"> (a) in relation to rooftop or elevated gardens, minimise overlooking into habitable room windows or onto the useable private open space of other dwellings or residences (b) in relation to ground floor communal space, be overlooked by habitable rooms to facilitate passive surveillance. 	<p>DTS/DPF 32.5</p> <p>None are applicable.</p>																	
<p>PO 32.6</p> <p>Communal open space is designed and sited to maximise solar access to enhance amenity and support landscaping.</p>	<p>DTS/DPF 32.6</p> <p>At least 50% of the primary communal open space receives direct sunlight for a minimum of 2 hours between 9am and 3pm on 21 June.</p>																	
<p>PO 32.7</p> <p>Irrigated deep soil zones and/or planter boxes are provided in communal open space to support healthy plant and tree growth.</p>	<p>DTS/DPF 32.7</p> <p>None are applicable.</p>																	
<p>PO 32.8</p> <p>Facilities and features are provided within communal open space to allow for pleasant and functional use by likely occupants including the provision of fixed seating, lighting, shelter from prevailing winds and shading devices to minimise summer sun exposure.</p>	<p>DTS/DPF 32.8</p> <p>None are applicable.</p>																	

Car parking, access and manoeuvrability	
<p>PO 33.1</p> <p>Driveways and access points are designed and distributed to optimise the provision of on-street visitor parking.</p>	<p>DTS/DPF 33.1</p> <p>Where on-street parking is available directly adjacent the site, on-street parking is retained adjacent the subject site in accordance with the following requirements:</p> <ul style="list-style-type: none"> (a) minimum 0.33 on-street car parks per proposed dwelling or co-living residence (rounded up to the nearest whole number) (b) minimum car park length of 5.4m where a vehicle can enter or exit a space directly (c) minimum carpark length of 6m for an intermediate space located between two other parking spaces or to an end obstruction where the parking is indented.
<p>PO 33.2</p> <p>The number of vehicular access points onto public roads is minimised to reduce interruption of the footpath and positively contribute to public safety and walkability.</p>	<p>DTS/DPF 33.2</p> <p>Access to group dwellings or dwellings within a residential flat building, or co-living is provided via a single common driveway.</p>
<p>PO 33.3</p> <p>Residential driveways that service more than one dwelling or co-living are designed to allow safe and convenient movement.</p>	<p>DTS/DPF 33.3</p> <p>Driveways that service more than 1 dwelling or co-living, or a dwelling or co-living on a battle-axe site:</p> <ul style="list-style-type: none"> (a) have a minimum width of 3m (b) for driveways servicing more than 3 dwellings: <ul style="list-style-type: none"> (i) have a width of 5.5m or more and a length of 6m or more at the kerb of the primary street (ii) where the driveway length exceeds 30m, incorporate a passing point at least every 30 metres with a minimum width of 5.5m and a minimum length of 6m.
<p>PO 33.4</p> <p>Residential driveways that service more than one dwelling or co-living, or a dwelling or co-living on a battle-axe site are designed to allow passenger vehicles to enter and exit and manoeuvre within the site in a safe and convenient manner.</p>	<p>DTS/DPF 33.4</p> <p>Driveways providing access to more than one dwelling or co-living, or a dwelling or co-living on a battle-axe site, allow a B85 passenger vehicle to enter and exit the garages or parking spaces in no more than a three-point turn manoeuvre.</p>
<p>PO 33.5</p> <p>Dwellings and co-living are adequately separated from common driveways and manoeuvring areas.</p>	<p>DTS/DPF 33.5</p> <p>Dwelling and co-living walls with entry doors or ground level habitable room windows are set back at least 1.5m from any driveway or area designated for the movement and manoeuvring of vehicles.</p>
Soft landscaping	
<p>PO 34.1</p> <p>Soft landscaping is provided between dwellings and co-living and common driveways to improve the outlook for occupants and appearance of common areas.</p>	<p>DTS/DPF 34.1</p> <p>Other than where located directly in front of a garage or building entry, soft landscaping with a minimum dimension of 1m is provided between a dwelling and co-living and common driveway.</p>
<p>PO 34.2</p> <p>Battle-axe or common driveways incorporate landscaping and permeability to improve appearance and assist in stormwater management.</p>	<p>DTS/DPF 34.2</p> <p>Battle-axe or common driveways satisfy (a) and (b):</p> <ul style="list-style-type: none"> (a) are constructed of a minimum of 50% permeable or porous material (b) where the driveway is located directly adjacent the side or rear boundary of the site, soft landscaping with a minimum dimension of 1m is provided between the driveway and site boundary (excluding along the perimeter of a passing point).
Site Facilities / Waste Storage	

PO 35.1 Provision is made for suitable mailbox facilities close to the major pedestrian entry to the site or conveniently located considering the nature of accommodation and mobility of occupants.	DTS/DPF 35.1 None are applicable.
PO 35.2 Provision is made for suitable external clothes drying facilities.	DTS/DPF 35.2 None are applicable.
PO 35.3 Provision is made for suitable household waste and recyclable material storage facilities which are: (a) located away, or screened, from public view, and (b) conveniently located in proximity to dwellings co-living residences, and co-living common recreation areas and shared facilities, and the waste collection point.	DTS/DPF 35.3 None are applicable.
PO 35.4 Waste and recyclable material storage areas are located away from dwellings, co-living residences, and co-living common recreation areas and shared facilities.	DTS/DPF 35.4 Dedicated waste and recyclable material storage areas are located at least 3m from any habitable room window.
PO 35.5 Where waste bins cannot be conveniently collected from the street, provision is made for on-site waste collection, designed to accommodate the safe and convenient access, egress and movement of waste collection vehicles.	DTS/DPF 35.5 None are applicable.
PO 35.6 Services including gas and water meters are conveniently located and screened from public view.	DTS/DPF 35.6 None are applicable.
Water sensitive urban design	
PO 36.1 Residential development creating a common driveway / access includes stormwater management systems that minimise the discharge of sediment, suspended solids, organic matter, nutrients, bacteria, litter and other contaminants to the stormwater system, watercourses or other water bodies.	DTS/DPF 36.1 None are applicable.
PO 36.2 Residential development creating a common driveway / access includes a stormwater management system designed to mitigate peak flows and manage the rate and duration of stormwater discharges from the site to ensure that the development does not increase the peak flows in downstream systems.	DTS/DPF 36.2 None are applicable.
Laneway Development	
Infrastructure and Access	
PO 44.1 Development with a primary street comprising a laneway, alley, lane, right of way or similar minor thoroughfare only occurs where: (a) existing utility infrastructure and services are capable of accommodating the development (b) the primary street can support access by emergency and regular service vehicles (such as waste collection)	DTS/DPF 44.1 Development with a primary street frontage that is not an alley, lane, right of way or similar public thoroughfare.

<p>(c) it does not require the provision or upgrading of infrastructure on public land (such as footpaths and stormwater management systems)</p> <p>(d) safety of pedestrians or vehicle movement is maintained</p> <p>(e) any necessary grade transition is accommodated within the site of the development to support an appropriate development intensity and orderly development of land fronting minor thoroughfares.</p>	
--	--

Table 1 - Private Open Space

Dwelling /Accommodation Type	Dwelling / Accommodation Type / Site Configuration	Minimum Rate
Dwelling (at ground level, other than a residential flat building that includes above ground dwellings)		<p>Total private open space area:</p> <p>(a) Site area <301m²: 24m² located behind the building line.</p> <p>(b) Site area ≥ 301m²: 60m² located behind the building line.</p> <p>Minimum directly accessible from a living room: 16m² / with a minimum dimension 3m.</p>
Cabin or caravan (permanently fixed to the ground) in a residential park or caravan and tourist park		Total area: 16m ² , which may be uses as second car parking space, provided on each site intended for residential occupation.
Dwelling in a residential flat building or mixed use building which incorporate above ground level dwellings	Dwellings at ground level:	15m ² / minimum dimension 3m
	Dwellings above ground level:	
	Studio (no separate bedroom)	4m ² / minimum dimension 1.8m
	One bedroom dwelling	8m ² / minimum dimension 2.1m
	Two bedroom dwelling	11m ² / minimum dimension 2.4m
	Three + bedroom dwelling	15 m ² / minimum dimension 2.6m
Co-living		2.5m ² per bedroom

Infrastructure and Renewable Energy Facilities

Assessment Provisions (AP)

Desired Outcome (DO)

Desired Outcome	
DO 1	Efficient provision of infrastructure networks and services, renewable energy facilities and ancillary development in a manner that minimises hazard, is environmentally and culturally sensitive and manages adverse visual impacts on natural and rural landscapes and residential amenity.

Performance Outcomes (PO) and Deemed-to-Satisfy (DTS) Criteria / Designated Performance Feature (DPF)

Performance Outcome	Deemed-to-Satisfy Criteria / Designated Performance Feature
Water Supply	
PO 11.2 Dwellings are connected to a reticulated water scheme or mains water supply with the capacity to meet the requirements of the intended use. Where this is not available an appropriate rainwater tank or storage system for domestic use is provided.	DTS/DPF 11.2 A dwelling is connected, or will be connected, to a reticulated water scheme or mains water supply with the capacity to meet the requirements of the development. Where this is not available it is serviced by a rainwater tank or tanks capable of holding at least 50,000 litres of water which is: <ul style="list-style-type: none"> (a) exclusively for domestic use and (b) connected to the roof drainage system of the dwelling.
Wastewater Services	
PO 12.1 Development is connected to an approved common wastewater disposal service with the capacity to meet the requirements of the intended use. Where this is not available an appropriate on-site service is provided to meet the ongoing requirements of the intended use in accordance with the following: <ul style="list-style-type: none"> (a) it is wholly located and contained within the allotment of the development it will service (b) in areas where there is a high risk of contamination of surface, ground, or marine water resources from on-site disposal of liquid wastes, disposal systems are included to minimise the risk of pollution to those water resources (c) septic tank effluent drainage fields and other wastewater disposal areas are located away from watercourses and flood prone, sloping, saline or poorly drained land to minimise environmental harm. 	DTS/DPF 12.1 Development is connected, or will be connected, to an approved common wastewater disposal service with the capacity to meet the requirements of the development. Where this is not available it is instead capable of being serviced by an on-site waste water treatment system in accordance with the following: <ul style="list-style-type: none"> (a) the system is wholly located and contained within the allotment of development it will service; and (b) the system will comply with the requirements of the South Australian Public Health Act 2011.
PO 12.2 Effluent drainage fields and other wastewater disposal areas are maintained to ensure the effective operation of waste systems and minimise risks to human health and the environment.	DTS/DPF 12.2 Development is not built on, or encroaches within, an area that is, or will be, required for a sewerage system or waste control system.

Interface between Land Uses

Assessment Provisions (AP)

Desired Outcome (DO)

Desired Outcome	
DO 1	Development is located and designed to mitigate adverse effects on or from neighbouring and proximate land uses.

Performance Outcomes (PO) and Deemed-to-Satisfy (DTS) Criteria / Designated Performance Feature (DPF)

Performance Outcome	Deemed-to-Satisfy Criteria / Designated Performance Feature
General Land Use Compatibility	
PO 1.1 Sensitive receivers are designed and sited to protect residents and occupants from adverse impacts generated by lawfully existing land uses (or lawfully approved land uses) and land uses desired in the	DTS/DPF 1.1 None are applicable.

zone.	
Overshadowing	
<p>PO 3.1</p> <p>Overshadowing of habitable room windows of adjacent residential land uses in:</p> <p>a. a neighbourhood-type zone is minimised to maintain access to direct winter sunlight</p> <p>b. other zones is managed to enable access to direct winter sunlight.</p>	<p>DTS/DPF 3.1</p> <p>North-facing windows of habitable rooms of adjacent residential land uses in a neighbourhood-type zone receive at least 3 hours of direct sunlight between 9.00am and 3.00pm on 21 June.</p>
<p>PO 3.2</p> <p>Overshadowing of the primary area of private open space or communal open space of adjacent residential land uses in:</p> <p>a. a neighbourhood type zone is minimised to maintain access to direct winter sunlight</p> <p>b. other zones is managed to enable access to direct winter sunlight.</p>	<p>DTS/DPF 3.2</p> <p>Development maintains 2 hours of direct sunlight between 9.00 am and 3.00 pm on 21 June to adjacent residential land uses in a neighbourhood-type zone in accordance with the following:</p> <p>a. for ground level private open space, the smaller of the following:</p> <p>i. half the existing ground level open space</p> <p>or</p> <p>ii. 35m² of the existing ground level open space (with at least one of the area's dimensions measuring 2.5m)</p> <p>b. for ground level communal open space, at least half of the existing ground level open space.</p>
<p>PO 3.3</p> <p>Development does not unduly reduce the generating capacity of adjacent rooftop solar energy facilities taking into account:</p> <p>(a) the form of development contemplated in the zone</p> <p>(b) the orientation of the solar energy facilities</p> <p>(c) the extent to which the solar energy facilities are already overshadowed.</p>	<p>DTS/DPF 3.3</p> <p>None are applicable.</p>
Activities Generating Noise or Vibration	
<p>PO 4.3</p> <p>Fixed plant and equipment in the form of pumps and/or filtration systems for a swimming pool or spa are positioned and/or housed to not cause unreasonable noise nuisance to adjacent sensitive receivers (or lawfully approved sensitive receivers).</p>	<p>DTS/DPF 4.3</p> <p>Pumps and/or filtration systems associated with a swimming pool or spa that is ancillary to a dwelling erected on the same site are:</p> <p>(a) enclosed in a solid acoustic structure located at least 5m from the nearest habitable room located on an adjoining allotment</p> <p>or</p> <p>(b) located at least 12m from the nearest habitable room located on an adjoining allotment.</p>
<p>PO 4.4</p> <p>External noise into bedrooms is minimised by separating or shielding these rooms from service equipment areas and fixed noise sources located on the same or an adjoining allotment.</p>	<p>DTS/DPF 4.4</p> <p>Adjacent land is used for residential purposes.</p>

Site Contamination

Assessment Provisions (AP)

Desired Outcome (DO)

Desired Outcome	
DO 1	Ensure land is suitable for the proposed use in circumstances where it is, or may have been, subject to site contamination.

Performance Outcomes (PO) and Deemed-to-Satisfy (DTS) Criteria / Designated Performance Feature (DPF)

Performance Outcome	Deemed-to-Satisfy Criteria / Designated Performance Feature
PO 1.1 Ensure land is suitable for use when land use changes to a more sensitive use.	DTS/DPF 1.1 Development satisfies (a), (b), (c) or (d): (a) does not involve a change in the use of land (b) involves a change in the use of land that does not constitute a change to a more sensitive use (c) involves a change in the use of land to a more sensitive use on land at which site contamination is unlikely to exist (as demonstrated in a site contamination declaration form) (d) involves a change in the use of land to a more sensitive use on land at which site contamination exists, or may exist (as demonstrated in a site contamination declaration form), and satisfies both of the following: (i) a site contamination audit report has been prepared under Part 10A of the <i>Environment Protection Act 1993</i> in relation to the land within the previous 5 years which states that- A. site contamination does not exist (or no longer exists) at the land or B. the land is suitable for the proposed use or range of uses (without the need for any further remediation) or C. where remediation is, or remains, necessary for the proposed use (or range of uses), remediation work has been carried out or will be carried out (and the applicant has provided a written undertaking that the remediation works will be implemented in association with the development) and (ii) no other class 1 activity or class 2 activity has taken place at the land since the preparation of the site contamination audit report (as demonstrated in a site contamination declaration form).

Transport, Access and Parking

Assessment Provisions (AP)

Desired Outcome (DO)

Desired Outcome	
DO 1	A comprehensive, integrated and connected transport system that is safe, sustainable, efficient, convenient and accessible to all users.

Performance Outcomes (PO) and Deemed-to-Satisfy (DTS) Criteria / Designated Performance Feature (DPF)

Performance Outcome	Deemed-to-Satisfy Criteria / Designated Performance Feature
Sightlines	
PO 2.1	DTS/DPF 2.1

Sightlines at intersections, pedestrian and cycle crossings, and crossovers to allotments for motorists, cyclists and pedestrians are maintained or enhanced to ensure safety for all road users and pedestrians.	None are applicable.
PO 2.2 Walls, fencing and landscaping adjacent to driveways and corner sites are designed to provide adequate sightlines between vehicles and pedestrians.	DTS/DPF 2.2 None are applicable.
Vehicle Access	
PO 3.1 Safe and convenient access minimises impact or interruption on the operation of public roads.	DTS/DPF 3.1 The access is: (a) provided via a lawfully existing or authorised driveway or access point or an access point for which consent has been granted as part of an application for the division of land or (b) not located within 6m of an intersection of 2 or more roads or a pedestrian activated crossing.
PO 3.2 Development incorporating vehicular access ramps ensures vehicles can enter and exit a site safely and without creating a hazard to pedestrians and other vehicular traffic.	DTS/DPF 3.2 None are applicable.
PO 3.3 Access points are sited and designed to accommodate the type and volume of traffic likely to be generated by the development or land use.	DTS/DPF 3.3 None are applicable.
PO 3.4 Access points are sited and designed to minimise any adverse impacts on neighbouring properties.	DTS/DPF 3.4 None are applicable.
PO 3.5 Access points are located so as not to interfere with street trees, existing street furniture (including directional signs, lighting, seating and weather shelters) or infrastructure services to maintain the appearance of the streetscape, preserve local amenity and minimise disruption to utility infrastructure assets.	DTS/DPF 3.5 Vehicle access to designated car parking spaces satisfy (a) or (b): (a) is provided via a lawfully existing or authorised access point or an access point for which consent has been granted as part of an application for the division of land (b) where newly proposed, is set back in accordance with all of the following: (i) 0.5m or more from any street furniture, street pole, infrastructure services pit, or other stormwater or utility infrastructure unless consent is provided from the asset owner (ii) 2m or more from the base of the trunk of a street tree unless consent is provided from the tree owner for a lesser distance (iii) 6m or more from the tangent point of an intersection of 2 or more roads (iv) outside of the marked lines or infrastructure dedicating a pedestrian crossing.
PO 3.7 Access points are appropriately separated from level crossings to avoid interference and ensure their safe ongoing operation.	DTS/DPF 3.7 Development does not involve a new or modified access or cause an increase in traffic through an existing access that is located within the following distance from a railway crossing: (a) 80 km/h road - 110m

	<ul style="list-style-type: none"> (b) 70 km/h road - 90m (c) 60 km/h road - 70m (d) 50km/h or less road - 50m.
--	--

Access for People with Disabilities

<p>PO 4.1</p> <p>Development is sited and designed to provide safe, dignified and convenient access for people with a disability.</p>	<p>DTS/DPF 4.1</p> <p>None are applicable.</p>
---	--

Vehicle Parking Rates

<p>PO 5.1</p> <p>Sufficient on-site vehicle parking and specifically marked accessible car parking places are provided to meet the needs of the development or land use having regard to factors that may support a reduced on-site rate such as:</p> <ul style="list-style-type: none"> (a) availability of on-street car parking (b) shared use of other parking areas (c) in relation to a mixed-use development, where the hours of operation of commercial activities complement the residential use of the site, the provision of vehicle parking may be shared (d) the adaptive reuse of a State or Local Heritage Place (e) proximity to high frequency public transport <p>Note: In circumstances where a land use is not defined in Table 2 - Off-Street Vehicle Parking Requirements in Designated Areas or Table 1 - General Off-Street Car Parking Requirements (as applicable), an appropriate car parking rate may be defined by reference to similar development in comparable locations.</p>	<p>DTS/DPF 5.1</p> <p>Development provides a number of car parking spaces on-site at a rate no less than the amount calculated using one of the following, whichever is relevant:</p> <ul style="list-style-type: none"> (a) Transport, Access and Parking Table 2 - Off-Street Vehicle Parking Requirements in Designated Areas if the development is a class of development listed in Table 2 and the site is in a Designated Area (b) Transport, Access and Parking Table 1 - General Off-Street Car Parking Requirements where (a) does not apply (c) if located in an area where a lawfully established carparking fund operates, the number of spaces calculated under (a) or (b) less the number of spaces offset by contribution to the fund.
--	--

Vehicle Parking Areas

<p>PO 6.1</p> <p>Vehicle parking areas are sited and designed to minimise impact on the operation of public roads by avoiding the use of public roads when moving from one part of a parking area to another.</p>	<p>DTS/DPF 6.1</p> <p>Movement between vehicle parking areas within the site can occur without the need to use a public road.</p>
<p>PO 6.2</p> <p>Vehicle parking areas are appropriately located, designed and constructed to minimise impacts on adjacent sensitive receivers through measures such as ensuring they are attractively developed and landscaped, screen fenced, and the like.</p>	<p>DTS/DPF 6.2</p> <p>None are applicable.</p>

Bicycle Parking in Designated Areas

<p>PO 9.1</p> <p>The provision of adequately sized on-site bicycle parking facilities encourages cycling as an active transport mode.</p>	<p>DTS/DPF 9.1</p> <p>Areas and / or fixtures are provided for the parking and storage of bicycles at a rate not less than the amount calculated using Transport, Access and Parking Table 3 - Off Street Bicycle Parking Requirements.</p>
<p>PO 9.2</p> <p>Bicycle parking facilities provide for the secure storage and tethering of bicycles in a place where casual surveillance is possible, is well lit and signed for the safety and convenience of cyclists and deters property theft.</p>	<p>DTS/DPF 9.2</p> <p>None are applicable.</p>
<p>PO 9.3</p> <p>Non-residential development incorporates end-of-journey facilities for employees such as showers, changing facilities and secure lockers, and signage indicating the location of the facilities to encourage cycling</p>	<p>DTS/DPF 9.3</p> <p>None are applicable.</p>

as a mode of journey-to-work transport.	
Corner Cut-Offs	
<p>PO 10.1</p> <p>Development is located and designed to ensure drivers can safely turn into and out of public road junctions.</p>	<p>DTS/DPF 10.1</p> <p>Development does not involve building work, or building work is located wholly outside the land shown as Corner Cut-Off Area in the following diagram:</p>

Table 1 - General Off-Street Car Parking Requirements

Class of Development	Car Parking Rate (unless varied by Table 2 onwards)
<p>Where a development comprises more than one development type, then the overall car parking rate will be taken to be the sum of the car parking rates for each development type.</p>	
Residential Development	
Co-located Housing	<p>Dwelling with 1 or 2 bedrooms (including rooms capable of being used as a bedroom) - 1 space per dwelling to be located in a shared car parking area / arrangement.</p> <p>Dwelling with 3 or more bedrooms (including rooms capable of being used as a bedroom) - 2 spaces per dwelling to be located in a shared car parking area / arrangement.</p> <p>Where development involves 3 or more dwellings, 0.33 spaces per dwelling for visitor parking to be located in a shared car parking area / arrangement.</p>
Detached Dwelling	<p>Dwelling with 1 bedroom (including rooms capable of being used as a bedroom) - 1 space per dwelling.</p> <p>Dwelling with 2 or more bedrooms (including rooms capable of being used as a bedroom) - 2 spaces per dwelling.</p>
Group Dwelling	<p>Dwelling with 1 or 2 bedrooms (including rooms capable of being used as a bedroom) - 1 space per dwelling.</p> <p>Dwelling with 3 or more bedrooms (including rooms capable of being used as a bedroom) - 2 spaces per dwelling.</p> <p>0.33 spaces per dwelling for visitor parking where development involves 3 or more dwellings.</p>
Residential Flat Building	<p>Dwelling with 1 or 2 bedrooms (including rooms capable of being used as a bedroom) - 1 space per dwelling.</p> <p>Dwelling with 3 or more bedrooms (including rooms capable of being used as a bedroom) - 2 spaces per dwelling.</p> <p>0.33 spaces per dwelling for visitor parking where development involves 3 or more dwellings.</p>
Row Dwelling where vehicle access is from the primary street	<p>Dwelling with 1 bedroom (including rooms capable of being used as a bedroom) - 1 space per dwelling.</p> <p>Dwelling with 2 or more bedrooms (including rooms capable of being used as a bedroom) - 2 spaces per dwelling.</p>
Row Dwelling where vehicle access is not from the primary street (i.e. rear-loaded)	<p>Dwelling with 1 or 2 bedrooms (including rooms capable of being used as a bedroom) - 1 space per dwelling.</p>

	Dwelling with 3 or more bedrooms (including rooms capable of being used as a bedroom) - 2 spaces per dwelling.
Semi-Detached Dwelling	Dwelling with 1 bedroom (including rooms capable of being used as a bedroom) - 1 space per dwelling. Dwelling with 2 or more bedrooms (including rooms capable of being used as a bedroom) - 2 spaces per dwelling.

Table 2 - Off-Street Car Parking Requirements in Designated Areas

Class of Development	Car Parking Rate		Designated Areas
	Where a development comprises more than one development type, then the overall car parking rate will be taken to be the sum of the car parking rates for each development type.		
	Minimum number of spaces	Maximum number of spaces	
Residential development			
Residential component of a multi-storey building (except for co-living)	Dwelling with no separate bedroom - 0.25 spaces per dwelling 1 bedroom dwelling - 0.75 spaces per dwelling 2 bedroom dwelling - 1 space per dwelling 3 or more bedroom dwelling - 1.25 spaces per dwelling 0.25 spaces per dwelling for visitor parking.	None specified.	City Living Zone Strategic Innovation Zone in the City of Burnside, City of Marion or City of Mitcham Strategic Innovation Zone outside the City of Burnside, City of Marion or City of Mitcham when the site is also in a high frequency public transit area Urban Activity Centre Zone when the site is also in a high frequency public transit area Urban Corridor (Boulevard) Zone Urban Corridor (Business) Zone Urban Corridor (Living) Zone Urban Corridor (Main Street) Zone Urban Neighbourhood Zone (except for Bowden, Brompton or Hindmarsh)
Residential component of a multi-storey building	0.75 per dwelling	None specified	Urban Neighbourhood Zone (in Bowden, Brompton or Hindmarsh)
Residential flat building	Dwelling with no separate bedroom - 0.25 spaces per dwelling 1 bedroom dwelling - 0.75 spaces per dwelling 2 bedroom dwelling - 1 space per dwelling 3 or more bedroom dwelling - 1.25 spaces per dwelling 0.25 spaces per dwelling for visitor parking.	None specified.	City Living Zone Urban Activity Centre Zone when the site is also in a high frequency public transit area Urban Corridor (Boulevard) Zone Urban Corridor (Business) Zone Urban Corridor (Living) Zone Urban Corridor (Main Street) Zone Urban Neighbourhood Zone (except for Bowden, Brompton or Hindmarsh)

Residential flat building	0.75 per dwelling	None specified	Urban Neighbourhood Zone (in Bowden, Brompton or Hindmarsh)
Detached dwelling	0.75 per dwelling	None specified	Urban Neighbourhood Zone (in Bowden, Brompton or Hindmarsh)
Row dwelling	0.75 per dwelling	None specified	Urban Neighbourhood Zone (in Bowden, Brompton or Hindmarsh)
Semi-detached dwelling	0.75 per dwelling	None specified	Urban Neighbourhood Zone (in Bowden, Brompton or Hindmarsh)
Co-living	0.25 per residence	None specified	City Living Zone Strategic Innovation Zone in the City of Burnside, City of Marion or City of Mitcham Urban Activity Centre Zone when the site is also in a high frequency public transit area Urban Corridor (Boulevard) Zone Urban Corridor (Business) Zone Urban Corridor (Living) Zone Urban Corridor (Main Street) Zone Urban Neighbourhood Zone

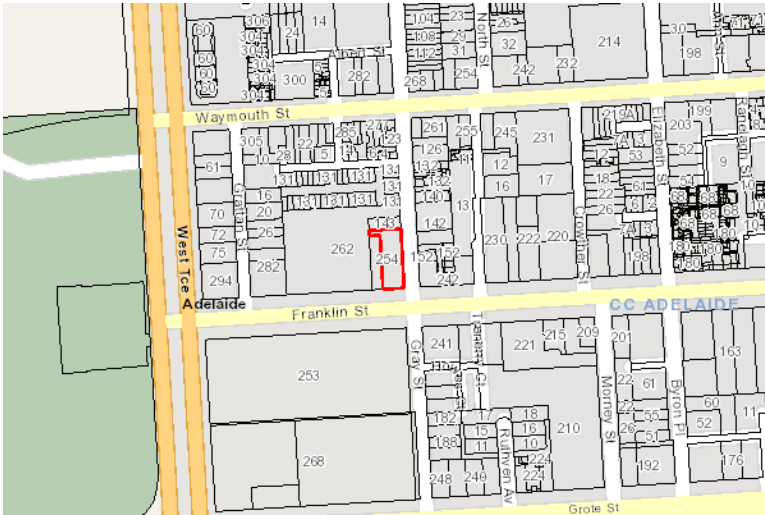
Table 3 - Off-Street Bicycle Parking Requirements

Class of Development	Bicycle Parking Rate	
	Where a development comprises more than one development type, then the overall bicycle parking rate will be taken to be the sum of the bicycle parking rates for each development type.	
Residential component of a multi-storey building (except for co-living)	Within the City of Adelaide 1 for every dwelling for residents with a total floor area less than 150 square metres, 2 for every dwelling for residents with a total floor area greater than 150 square metres, plus 1 for every 10 dwellings for visitors, and in all other cases 1 space for every 4 dwellings for residents plus 1 space for every 10 dwellings for visitors.	
Schedule to Table 3	Designated Area	Relevant part of the State
	The bicycle parking rate applies to a designated area located in a relevant part of the State described below.	
	All zones	City of Adelaide
	Business Neighbourhood Zone	Metropolitan Adelaide
	Strategic Innovation Zone	
	Suburban Activity Centre Zone	
	Suburban Business Zone	
	Suburban Main Street Zone	
	Urban Activity Centre Zone	
Urban Corridor (Boulevard) Zone		
Urban Corridor (Business) Zone		
Urban Corridor (Living) Zone		

	Urban Corridor (Main Street) Zone Urban Neighbourhood Zone	
--	--	--

Address: 254 -258 FRANKLIN ST ADELAIDE SA 5000

To view a detailed interactive property map in SAPPA click on the map below



Property Zoning Details

Zone

Capital City

Overlay

- Airport Building Heights (Regulated) (All structures over 60 metres AHD)
- Affordable Housing
- Building Near Airfields
- Design
- Hazards (Flooding - Evidence Required)
- Noise and Air Emissions
- Prescribed Wells Area
- Regulated and Significant Tree

Local Variation (TNV)

Maximum Building Height (Metres) (Maximum building height is 53m)

Selected Development(s)

Shop

This development may be subject to multiple assessment pathways. Please review the document below to determine which pathway may be applicable based on the proposed development compliances to standards.

If no assessment pathway is shown this mean the proposed development will default to performance assessed. Please contact your local council in this instance. Refer to Part 1 - Rules of Interpretation - Determination of Classes of Development

Shop - Code Assessed - Performance Assessed

Part 2 - Zones and Sub Zones

Capital City Zone

Assessment Provisions (AP)

Desired Outcome (DO)

Desired Outcome	
DO 1	A zone that is the economic and cultural focus of the state supporting a range of residential, employment, community, educational, innovation, recreational, tourism and entertainment facilities generating opportunities for population and employment growth.
DO 2	High intensity and large- scale development with high street walls reinforcing the distinctive grid pattern layout of the city with active non-residential ground level uses to positively contribute to public safety, inclusivity and vibrancy. Design quality of buildings and public spaces is a priority in this zone.

Performance Outcomes (PO) and Deemed-to-Satisfy (DTS) Criteria / Designated Performance Feature (DPF)

Performance Outcome	Deemed-to-Satisfy Criteria / Designated Performance Feature
Land Use	
PO 1.1 A vibrant mix of residential, retail, community, commercial and professional services, civic and cultural, health, educational, recreational, tourism and entertainment facilities.	DTS/DPF 1.1 The following types of development, or combinations thereof, are envisaged: <ul style="list-style-type: none"> (a) Advertisement (b) Child care facility (c) Co-living (d) Consulting Room (e) Dwelling (f) Educational facility (g) Hospital (h) Hotel (i) Licensed Premises (j) Library (k) Office (l) Supported Accommodation (m) Residential Flat Building (n) Shop (o) Student Accommodation (p) Tourist accommodation.
PO 1.2 Changes in the use of land between similar businesses encourages the efficient reuse of commercial premises and supports continued local access to a range of services compatible to the locality.	DTS/DPF 1.2 A change of use to a shop, office, consulting room or any combination of these uses where all of the following are achieved: <ul style="list-style-type: none"> (a) the area to be occupied by the proposed development is located in an existing building and is currently used as a shop, office, consulting room or any combination of these uses (b) if the proposed change of use is for a shop that primarily involves the handling and sale of foodstuffs, areas used for the storage and collection of refuse are sited at least 10m from the site of a dwelling (other than a dwelling directly associated with the proposed shop) (c) if the proposed change of use is for a shop that primarily involves heating and cooking of foodstuffs in a commercial kitchen and is within 30m of any neighbourhood-type zone boundary or a dwelling (other than a dwelling directly associated with the proposed shop), an exhaust duct and stack (chimney) exists or is capable of being installed for discharging exhaust emissions (d) if the change in use involves a gross leasable floor area greater

	<p>than 250m² and has direct frontage to an arterial road, it achieves either (i) or (ii):</p> <ul style="list-style-type: none"> (i) the primary vehicle access (being the access where the majority of vehicles access / egress the site of the proposed development) is from a road that is not an arterial road (ii) the development is located on a site that operates as an integrated complex containing two or more tenancies (and which may comprise more than one building) where facilities for off-street vehicle parking, vehicle loading and unloading, and the storage and collection of refuse are shared.
Activation	
<p>PO 2.1</p> <p>Non-residential land uses at ground floor level such as shops and restaurants support and maximise pedestrian activity to provide visual interest and positively contribute to public safety, walkability and vibrancy.</p>	<p>DTS/DPF 2.1</p> <p>None are applicable.</p>
<p>PO 2.2</p> <p>Development:</p> <ul style="list-style-type: none"> (a) contributes to the activation of the public realm by presenting an attractive human scaled pedestrian-oriented frontage at ground level that adds interest and vibrancy; (b) maintains a sense of openness to the sky for pedestrians and allow sunlight access to the public realm; (c) provides a clear sense of address to each building. 	<p>DTS/DPF 2.2</p> <p>None are applicable.</p>
<p>PO 2.3</p> <p>Land uses typically open during night time hours incorporate activities along street frontages at ground level that encourage day time activation compatible with surrounding land uses.</p>	<p>DTS/DPF 2.3</p> <p>None are applicable.</p>
Built form and Character	
<p>PO 3.1</p> <p>A contextual design response that manages differences in scale and building proportions to maintain a cohesive streetscape and frame city streets.</p>	<p>DTS/DPF 3.1</p> <p>None are applicable</p>
<p>PO 3.2</p> <p>Buildings:</p> <ul style="list-style-type: none"> (a) are designed to reinforce the prevailing datum heights and parapet levels of the street through design elements that provide a clear distinction between levels above and below the prevailing datum line; (b) where located in an existing low-rise context, are designed to include a podium/street wall height and upper level setback that: <ul style="list-style-type: none"> (i) relates to the scale and context of adjoining built form; (ii) provides a human scale at street level; (iii) creates a well-defined and continuity of frontage; (iv) gives emphasis and definition to street corners to clearly define the street grid; and (v) contributes to the interest, vitality and security of the pedestrian environment. 	<p>DTS/DPF 3.2</p> <p>None are applicable.</p>
<p>PO 3.3</p>	<p>DTS/DPF 3.3</p>

Building façades are strongly modelled, incorporate a vertical composition which reflects the proportions of existing frontages, and ensure that architectural detailing is consistent around corners and along minor streets and laneways.	None are applicable
PO 3.4 Development along The Terraces (North, East, South and West) is designed to positively contribute to a continuous built form to frame the Park Lands and city edge.	DTS/DPF 3.4 None are applicable.
PO 3.5 Development along the city's boulevards (as identified in Capital City Zone Table 5.1): (a) built to the street boundary at lower levels to reinforce the City's grid layout and frame the boulevard (b) designed to provide a sense of arrival into the City and strongly define junctions where located on a corner site.	DTS/DPF 3.5 None are applicable.
PO 3.6 Development avoids activities that result in a gap in the built form along a public road or thoroughfare (such as an open lot car park) for an extended period of time to minimise negative impacts on streetscape continuity.	DTS/DPF 3.6 None are applicable.
PO 3.7 Development along the city's boulevards (as identified in Capital City Zone Table 5.1) is designed to maximise views to the Park Lands and not clutter existing view corridors to the Adelaide Hills when viewed from the public realm.	DTS/DPF 3.7 None are applicable.
PO 3.8 Development fronting Victoria, Hindmarsh, Whitmore, Hurtle and Light Squares is designed to provide a comfortable pedestrian and recreation environment by enabling direct sunlight to a majority of the Square.	DTS/DPF 3.8 Development enables direct sunlight to a minimum of 75% of the landscaped part of each Square at the September equinox.
PO 3.9 Development fronting Victoria, Hindmarsh, Whitmore, Hurtle and Light Squares is designed to reinforce the enclosure of the Squares with a continuous built-form with no upper level setbacks.	DTS/DPF 3.9 None are applicable.
PO 3.10 Provision of outdoor eating and drinking facilities associated with cafes and restaurants fronting Victoria, Hindmarsh, Whitmore, Hurtle and Light Squares positively contributes to activity and creates a focus for leisure in the Squares.	DTS/DPF 3.10 None are applicable.
PO 3.11 Development with frontage to minor streets and laneways is informed by its local context, recognising that built form outcomes may need to strike a balance between: (a) design that provides a sense of enclosure, enables fine-grain uses at street level and creates an intimate, active, inclusive and walkable public realm; and (b) the need for vehicular access to service development, including for access to car parking and for refuse collection.	DTS/DPF 3.11 None are applicable.

<p>PO 3.12</p> <p>Buildings north of the City Main Street Zone are designed to enable natural sunlight access to the southern footpath of the main street.</p>	<p>DTS/DPF 3.12</p> <p>Buildings north of the City Main Street Zone that cast a shadow on the southern footpath of the main street incorporate narrow and setback tower elements and provide spaces between buildings.</p>
<p>PO 3.13</p> <p>Buildings are adaptable and flexible to accommodate a range of land uses.</p>	<p>DTS/DPF 3.13</p> <p>The ground floor of buildings has a minimum floor to ceiling height of 3.5m.</p>

Building Height

<p>PO 4.1</p> <p>Building height is consistent with the form expressed in any relevant <i>Maximum Building Height (Levels) Technical and Numeric Variation layer</i> and <i>Maximum Building Height (Metres) Technical and Numeric Variation layer</i> or positively responds to the local context and achieves the desired outcomes of the Zone.</p>	<p>DTS/DPF 4.1</p> <p>Development does not exceed the following building heights:</p> <table border="1" data-bbox="831 573 1522 640"> <tr> <th style="text-align: center;">Maximum Building Height (Metres)</th> </tr> <tr> <td style="text-align: center;">Maximum building height is 53m</td> </tr> </table> <p>In relation to DTS/DPF 4.1, in instances where:</p> <ul style="list-style-type: none"> (a) more than one value is returned in the same field, refer to the <i>Maximum Building Height (Levels) Technical and Numeric Variation layer</i> or <i>Maximum Building Height (Metres) Technical and Numeric Variation layer</i> in the SA planning database to determine the applicable value relevant to the site of the proposed development (b) only one value is returned (i.e. there is one blank field), then the relevant height in metres or building levels applies with no criteria for the other (c) no value is returned (i.e. there are blank fields for both maximum building height (metres) and maximum building height (levels), then none are applicable and the relevant development cannot be classified as deemed-to-satisfy. 	Maximum Building Height (Metres)	Maximum building height is 53m
Maximum Building Height (Metres)			
Maximum building height is 53m			

<p>PO 4.2</p> <p>Development exceeding the building height specified in the <i>Maximum Building Height (Levels) Technical and Numeric Variation layer</i> and the <i>Maximum Building Height (Metres) Technical and Numeric Variation layer</i> is generally not contemplated unless:</p> <ul style="list-style-type: none"> (a) the development provides for the retention, conservation and reuse of a building that: <ul style="list-style-type: none"> (i) is a State or local heritage place and the heritage values of the place will be maintained (ii) provides a notable positive contribution to the character of the local area or (b) the building incorporates measures that provide for a substantial additional gain in sustainability and it demonstrates at least four of the following are met: <ul style="list-style-type: none"> (i) the development provides an orderly transition up to an existing taller building or prescribed maximum height in an adjacent Zone or building height area on the <i>Maximum Building Height (Levels) Technical and Numeric Variation layer</i> and <i>Maximum Building Height (Metres) Technical and Numeric Variation layer</i> (ii) incorporates high quality open space that is universally accessible and directly connected to, and well integrated with, public realm areas of the street (iii) Incorporates high quality, safe and secure, universally accessible pedestrian linkages that connect through the development site to the surrounding pedestrian network (iv) provides higher amenity through provision of private open space in excess of minimum requirements by 25 	<p>DTS/DPF 4.2</p> <p>None are applicable.</p>
---	--

<p>percent for at least 50 percent of dwellings</p> <ul style="list-style-type: none"> (v) no on site car parking is provided (vi) at least 75% of the ground floor street fronts of the building (except where required to accommodate servicing such as waste collection by heavy vehicles, deliveries, and/or passenger drop-off and pick-up areas) are active frontages (vii) the building has frontage to a public road that abuts the Adelaide Park Lands (viii) where the development includes housing, at least 15% of the dwellings are affordable housing (ix) the impact on adjacent properties is no greater than a building of the maximum height on the <i>Maximum Building Height (Levels) Technical and Numeric Variation layer</i> and <i>Maximum Building Height (Metres) Technical and Numeric Variation layer</i> in relation to sunlight access and overlooking. 	
<p>PO 4.3 Buildings designed to achieve optimal height and floor space yields.</p>	<p>DTS/DPF 4.3 New development has a minimum building height of:</p> <ul style="list-style-type: none"> (a) not less than half of the maximum building height specified in DTS/DPF 4.1, or 8 building levels (with a minimum of 28m) in instances where 'No prescribed height limit' is specified in DTS/DPF 4.1; or (b) within the City Frame Subzone: 3 building levels (with a minimum of 11.5m), or 4 building levels (with a minimum of 15m) on sites fronting South Terrace <p>other than where:</p> <ul style="list-style-type: none"> (a) a lower building height is necessary to achieve compliance with the Commonwealth Airports (Protection of Airspace) Regulations (b) the site of the development adjoins the City Living Zone and a lesser building height is required to positively manage the interface with low-rise residential development (c) the site of the development adjoins a heritage place, or contains a heritage place or (d) the development includes the construction of a building in the same, or substantially the same, position as a building which was demolished, as a result of significant damage caused by an event within the previous three years where the new building has the same, or substantially the same, layout and external appearance as the previous building.
<p>Interface</p>	
<p>PO 5.1 Development is designed to manage the interface with residential uses in the City Living Zone:</p> <ul style="list-style-type: none"> (a) in relation to building proportions, massing, and overshadowing; and (b) by avoiding land uses, or intensity of land uses, that unduly impact residential amenity (including licensed premises). 	<p>DTS/DPF 5.1 None are applicable.</p>
<p>PO 5.2 Parts of a development exceed the maximum building height specified in DTS/DPF 4.1 and adjoin the City Living Zone boundaries are designed to minimise negative visual and amenity impacts to residential living areas and outdoor open space.</p>	<p>DTS/DPF 5.2 Parts of a building above the maximum building height specified in DTS/DPF 4.1 include additional setbacks, avoid tall sheer walls, centrally locate taller elements, and provide variation of light and shadow through articulation.</p>

Movement	
PO 6.1 Access to, and movement within, the Capital City Zone to be universally accessible, easy, safe, comfortable, convenient and legible for people of all abilities, with priority given to pedestrians and cyclists.	DTS/DPF 6.1 None are applicable.
Access	
PO 7.1 Vehicular access points are associated with multi-level and/or non-ancillary car parks located to minimise disruption to traffic flow.	DTS/DPF 7.1 Vehicular access points associated with multi-level and/or non-ancillary car parks are located on a secondary road frontage, or utilise an existing crossover.
PO 7.2 Development designed so that vehicle access points for parking, servicing or deliveries, and pedestrian access to a site, are located to minimise interrupting the operation of and queuing on public roads and pedestrian paths.	DTS/DPF 7.2 None are applicable.
Concept Plans	
PO 9.1 Development is compatible with the outcomes sought by any relevant Concept Plan contained within Part 12 - Concept Plans of the Planning and Design Code to support the orderly development of land through staging of development and provision of infrastructure.	DTS/DPF 9.1 The site of the development is wholly located outside any relevant Concept Plan boundary. The following Concept Plans are relevant: In relation to DTS/DPF 9.1, in instances where: (a) one or more Concept Plan is returned, refer to Part 12 - Concept Plans in the Planning and Design Code to determine if a Concept Plan is relevant to the site of the proposed development. Note: multiple concept plans may be relevant. (b) in instances where 'no value' is returned, there is no relevant concept plan and DTS/DPF 9.1 is met.
Public Realm	
PO 10.1 Development in the public realm where it: (a) does not present a safety risk to pedestrians or other users of the public road (b) does not interrupt pedestrian movement (c) does not interfere with existing infrastructure or services on the street (d) positively contributes to the vibrancy of the area (e) is consistent with the outcomes of the zone.	DTS/DPF 10.1 None are applicable.

Table 5 - Procedural Matters (PM) - Notification

The following table identifies, pursuant to section 107(6) of the *Planning, Development and Infrastructure Act 2016*, classes of performance assessed development that are excluded from notification. The table also identifies any exemptions to the placement of notices when notification is required.

Interpretation

Notification tables exclude the classes of development listed in Column A from notification provided that they do not fall within a corresponding exclusion prescribed in Column B.

Where a development or an element of a development falls within more than one class of development listed in Column A, it will be excluded from notification if it is excluded (in its entirety) under any of those classes of development. It need not be excluded under all applicable classes of development.

Where a development involves multiple performance assessed elements, all performance assessed elements will require notification (regardless of whether one or more elements are excluded in the applicable notification table) unless every performance assessed element of the application is excluded in the applicable notification table, in which case the application will not require notification.

A relevant authority may determine that a variation to 1 or more corresponding exclusions prescribed in Column B is minor in nature and does not require notification.

<p style="text-align: center;">Class of Development (Column A)</p>	<p style="text-align: center;">Exceptions (Column B)</p>
<p>1. Development which, in the opinion of the relevant authority, is of a minor nature only and will not unreasonably impact on the owners or occupiers of land in the locality of the site of the development.</p>	<p>None specified.</p>
<p>2. Any kind of development where the site of the development is not adjacent land to a site (or land) used for residential purposes in a neighbourhood-type zone.</p>	<p>Except any of the following:</p> <ol style="list-style-type: none"> 1. the demolition (or partial demolition) of a State or Local Heritage Place (other than an excluded building) 2. the demolition (or partial demolition) of a building in a Historic Area Overlay (other than an excluded building).
<p>3. Any development involving any of the following (or of any combination of any of the following):</p> <ol style="list-style-type: none"> (a) advertisement (b) child care facility (c) co-living (d) consulting room (e) dwelling (f) office (g) residential flat building (h) shop (i) student accommodation (j) temporary public service depot. 	<p>Except development that exceeds the maximum building height specified in Capital City Zone DTS/DPF 4.1.</p>
<p>4. Any development involving any of the following (or of any combination of any of the following):</p> <ol style="list-style-type: none"> (a) air handling unit, air conditioning system or exhaust fan (b) carport (c) deck (d) fence (e) internal building works (f) land division (g) outbuilding (h) pergola (i) private bushfire shelter (j) retaining wall (k) shade sail (l) solar photovoltaic panels (roof mounted) (m) swimming pool or spa pool and associated swimming pool safety features (n) tree damaging activity (o) verandah (p) water tank. 	<p>None specified.</p>
<p>5. Demolition.</p>	<p>Except any of the following:</p> <ol style="list-style-type: none"> 1. the demolition (or partial demolition) of a State or Local

Class of Development (Column A)	Exceptions (Column B)
	Heritage Place (other than an excluded building) 2. the demolition (or partial demolition) of a building in a Historic Area Overlay (other than an excluded building).
6. Railway line.	Except where located outside of a rail corridor or rail reserve.
Placement of Notices - Exemptions for Performance Assessed Development	
None specified.	
Placement of Notices - Exemptions for Restricted Development	
None specified.	

Part 3 - Overlays

Airport Building Heights (Regulated) Overlay

Assessment Provisions (AP)

Desired Outcome (DO)

Desired Outcome	
DO 1	Management of potential impacts of buildings and generated emissions to maintain operational and safety requirements of registered and certified commercial and military airfields, airports, airstrips and helicopter landing sites.

Performance Outcomes (PO) and Deemed-to-Satisfy (DTS) Criteria / Designated Performance Feature (DPF)

Performance Outcome	Deemed-to-Satisfy Criteria / Designated Performance Feature
Built Form	
PO 1.1 Building height does not pose a hazard to the operation of a certified or registered aerodrome.	DTS/DPF 1.1 Buildings are located outside the area identified as 'All structures' (no height limit is prescribed) and do not exceed the height specified in the Airport Building Heights (Regulated) Overlay which applies to the subject site as shown on the SA Property and Planning Atlas. In instances where more than one value applies to the site, the lowest value relevant to the site of the proposed development is applicable.

Procedural Matters (PM) - Referrals

The following table identifies classes of development / activities that require referral in this Overlay and the applicable referral body. It sets out the purpose of the referral as well as the relevant statutory reference from Schedule 9 of the Planning, Development and Infrastructure (General) Regulations 2017.

Note: Additional referrals are also found in Part 9 - Referrals of the Planning and Design Code.

Class of Development / Activity	Referral Body	Purpose of Referral	Statutory Reference

<p>Any of the following classes of development:</p> <ul style="list-style-type: none"> (a) building located in an area identified as 'All structures' (no height limit is prescribed) or will exceed the height specified in the <i>Airport Building Heights (Regulated) Overlay</i> (b) building comprising exhaust stacks that generates plumes, or may cause plumes to be generated, above a height specified in the <i>Airport Building Heights (Regulated) Overlay</i>. 	<p>The airport-operator company for the relevant airport within the meaning of the <i>Airports Act 1996</i> of the Commonwealth or, if there is no airport-operator company, the Secretary of the Minister responsible for the administration of the <i>Airports Act 1996</i> of the Commonwealth.</p>	<p>To provide expert assessment and direction to the relevant authority on potential impacts on the safety and operation of aviation activities.</p>	<p>Development of a class to which Schedule 9 clause 3 item 1 of the Planning, Development and Infrastructure (General) Regulations 2017 applies.</p>
--	--	--	---

Building Near Airfields Overlay

Assessment Provisions (AP)

Desired Outcome (DO)

Desired Outcome	
DO 1	Maintain the operational and safety requirements of certified commercial and military airfields, airports, airstrips and helicopter landing sites through management of non-residential lighting, turbulence and activities that may attract or result in the congregation of wildlife.

Performance Outcomes (PO) and Deemed-to-Satisfy (DTS) Criteria / Designated Performance Feature (DPF)

Performance Outcome	Deemed-to-Satisfy Criteria / Designated Performance Feature
<p>PO 1.1</p> <p>Outdoor lighting associated with a non-residential use does not pose a hazard to commercial or military aircraft operations.</p>	<p>DTS/DPF 1.1</p> <p>Development:</p> <ul style="list-style-type: none"> (a) primarily or wholly for residential purposes or (b) for non-residential purposes that does not incorporate outdoor floodlighting.
<p>PO 1.2</p> <p>Development likely to attract or result in the congregation of wildlife is adequately separated from airfields to minimise the potential for aircraft wildlife strike.</p>	<p>DTS/DPF 1.2</p> <p>All development except where it comprises one or more of the following located not less than 3km from the boundaries of an airport used by commercial or military aircraft:</p> <ul style="list-style-type: none"> (a) food packing/processing plant (b) horticulture (c) intensive animal husbandry (d) showground (e) waste management facility (f) waste transfer station (g) wetland (h) wildlife sanctuary.
<p>PO 1.3</p> <p>Buildings are adequately separated from runways and other take-off and landing facilities within certified or registered aerodromes to minimise the potential for building-generated turbulence and windshear that may pose a safety hazard to aircraft flight movement.</p>	<p>DTS/DPF 1.3</p> <p>The distance from any part of a runway centreline to the closest point of the building is not less than 35 times the building height.</p>

Procedural Matters (PM) - Referrals

The following table identifies classes of development / activities that require referral in this Overlay and the applicable referral body. It sets out the purpose of the referral as well as the relevant statutory reference from Schedule 9 of the Planning, Development and Infrastructure (General) Regulations 2017.

Note: Additional referrals are also found in Part 9 - Referrals of the Planning and Design Code.

Class of Development / Activity	Referral Body	Purpose of Referral	Statutory Reference
None	None	None	None

Design Overlay

Assessment Provisions (AP)

Desired Outcome (DO)

Desired Outcome	
DO 1	Development positively contributes to the liveability, durability and sustainability of the built environment through high-quality design.

Performance Outcomes (PO) and Deemed-to-Satisfy (DTS) Criteria / Designated Performance Feature (DPF)

Performance Outcome	Deemed-to-Satisfy Criteria / Designated Performance Feature
General	
PO 1.1 Medium to high rise buildings and state significant development demonstrate high quality design.	DTS/DPF 1.1 None are applicable.

Procedural Matters (PM)

The following table identifies classes of development / activities that require referral in this Overlay and the applicable referral body. It sets out the purpose of the referral as well as the relevant statutory reference from Schedule 9 of the Planning, Development and Infrastructure (General) Regulations 2017.

Note: Additional referrals are also found in Part 9 - Referrals of the Planning and Design Code.

Class of Development / Activity	Referral Body	Purpose of Referral	Statutory Reference
<p>Except where the development comprises a variation to an application that is, in the opinion of the relevant authority, minor in nature or would not warrant a referral when considering the purpose of the referral, any of the following classes of development:</p> <p>(a) development within the area of the overlay located within the Corporation of the City of Adelaide where the total amount to be applied to any work, when all stages of the development are completed, exceeds \$10,000,000</p>	Government Architect or Associate Government Architect	<p>To provide expert design advice to the relevant authority on how the development:</p> <p>(a) responds to its surrounding context and contributes to the quality and character of a place</p> <p>(b) contributes to inclusiveness, connectivity, and</p>	Development of a class to which Schedule 9 clause 3 item 22 of the Planning, Development and Infrastructure (General) Regulations 2017 applies.

<p>(b) development within the area of the overlay located within the City of Port Adelaide Enfield where the total amount to be applied to any work, when all stages of the development are completed, exceeds \$3 000 000</p> <p>(c) development within all other areas of the overlay that involves the erection or construction of a building that exceeds 4 building levels.</p>		<p>universal design of the built environment</p> <p>(c) enables buildings and places that are fit for purpose, adaptable and long-lasting</p> <p>(d) adds value by positively contributing to places and communities</p> <p>(e) optimises performance and public benefit</p> <p>(f) supports sustainable and environmentally responsible development.</p>	
--	--	---	--

Hazards (Flooding - Evidence Required) Overlay

Assessment Provisions (AP)

Desired Outcome (DO)

Desired Outcome	
DO 1	Development adopts a precautionary approach to mitigate potential impacts on people, property, infrastructure and the environment from potential flood risk through the appropriate siting and design of development.

Performance Outcomes (PO) and Deemed-to-Satisfy (DTS) Criteria / Designated Performance Feature (DPF)

Performance Outcome	Deemed-to-Satisfy Criteria / Designated Performance Feature
Flood Resilience	
<p>PO 1.1</p> <p>Development is sited, designed and constructed to minimise the risk of entry of potential floodwaters where the entry of flood waters is likely to result in undue damage to or compromise ongoing activities within buildings.</p>	<p>DTS/DPF 1.1</p> <p>Habitable buildings, commercial and industrial buildings, and buildings used for animal keeping incorporate a finished floor level at least 300mm above:</p> <p>(a) the highest point of top of kerb of the primary street or (b) the highest point of natural ground level at the primary street boundary where there is no kerb</p>

Procedural Matters (PM) - Referrals

The following table identifies classes of development / activities that require referral in this Overlay and the applicable referral body. It sets out the purpose of the referral as well as the relevant statutory reference from Schedule 9 of the Planning, Development and Infrastructure (General) Regulations 2017.

Note: Additional referrals are also found in Part 9 - Referrals of the Planning and Design Code.

Class of Development / Activity	Referral Body	Purpose of Referral	Statutory Reference
None	None	None	None

Part 4 - General Development Policies

Clearance from Overhead Powerlines

Assessment Provisions (AP)

Desired Outcome (DO)

Desired Outcome	
DO 1	Protection of human health and safety when undertaking development in the vicinity of overhead transmission powerlines.

Performance Outcomes (PO) and Deemed-to-Satisfy (DTS) Criteria / Designated Performance Feature (DPF)

Performance Outcome	Deemed-to-Satisfy Criteria / Designated Performance Feature
PO 1.1 Buildings are adequately separated from aboveground powerlines to minimise potential hazard to people and property.	DTS/DPF 1.1 One of the following is satisfied: (a) a declaration is provided by or on behalf of the applicant to the effect that the proposal would not be contrary to the regulations prescribed for the purposes of section 86 of the <i>Electricity Act 1996</i> (b) there are no aboveground powerlines adjoining the site that are the subject of the proposed development.

Design in Urban Areas

Assessment Provisions (AP)

Desired Outcome (DO)

Desired Outcome	
DO 1	Development is: (a) contextual - by considering, recognising and carefully responding to its natural surroundings or built environment and positively contributing to the character of the locality (b) durable - fit for purpose, adaptable and long lasting (c) inclusive - by integrating landscape design to optimise pedestrian and cyclist usability, privacy and equitable access and promoting the provision of quality spaces integrated with the public realm that can be used for access and recreation and help optimise security and safety both internally and within the public realm, for occupants and visitors (d) sustainable - by integrating sustainable techniques into the design and siting of development and landscaping to improve community health, urban heat, water management, environmental performance, biodiversity and local amenity and to minimise energy consumption.

Performance Outcomes (PO) and Deemed-to-Satisfy (DTS) Criteria / Designated Performance Feature (DPF)

Performance Outcome	Deemed-to-Satisfy Criteria / Designated Performance Feature
All Development	
External Appearance	
PO 1.1 Buildings reinforce corners through changes in setback, articulation, materials, colour and massing (including height, width, bulk, roof form and slope).	DTS/DPF 1.1 None are applicable.
PO 1.2 Where zero or minor setbacks are desirable, development provides	DTS/DPF 1.2 None are applicable.

shelter over footpaths (in the form of verandahs, awnings, canopies and the like, with adequate lighting) to positively contribute to the walkability, comfort and safety of the public realm.	
PO 1.3 Building elevations facing the primary street (other than ancillary buildings) are designed and detailed to convey purpose, identify main access points and complement the streetscape.	DTS/DPF 1.3 None are applicable.
PO 1.4 Plant, exhaust and intake vents and other technical equipment are integrated into the building design to minimise visibility from the public realm and negative impacts on residential amenity by: (a) positioning plant and equipment discretely, in unobtrusive locations as viewed from public roads and spaces (b) screening rooftop plant and equipment from view (c) when located on the roof of non-residential development, locating the plant and equipment as far as practicable from adjacent sensitive land uses.	DTS/DPF 1.4 Development does not incorporate any structures that protrude beyond the roofline.
PO 1.5 The negative visual impact of outdoor storage, waste management, loading and service areas is minimised by integrating them into the building design and screening them from public view (such as fencing, landscaping and built form), taking into account the form of development contemplated in the relevant zone.	DTS/DPF 1.5 None are applicable.
Safety	
PO 2.1 Development maximises opportunities for passive surveillance of the public realm by providing clear lines of sight, appropriate lighting and the use of visually permeable screening wherever practicable.	DTS/DPF 2.1 None are applicable.
PO 2.2 Development is designed to differentiate public, communal and private areas.	DTS/DPF 2.2 None are applicable.
PO 2.3 Buildings are designed with safe, perceptible and direct access from public street frontages and vehicle parking areas.	DTS/DPF 2.3 None are applicable.
PO 2.4 Development at street level is designed to maximise opportunities for passive surveillance of the adjacent public realm.	DTS/DPF 2.4 None are applicable.
PO 2.5 Common areas and entry points of buildings (such as the foyer areas of residential buildings) and non-residential land uses at street level, maximise passive surveillance from the public realm to the inside of the building at night.	DTS/DPF 2.5 None are applicable.
Landscaping	
PO 3.1 Soft landscaping and tree planting are incorporated to: (a) minimise heat absorption and reflection (b) maximise shade and shelter	DTS/DPF 3.1 None are applicable.

<p>(c) maximise stormwater infiltration</p> <p>(d) enhance the appearance of land and streetscapes.</p>	
Environmental Performance	
<p>PO 4.1</p> <p>Buildings are sited, oriented and designed to maximise natural sunlight access and ventilation to main activity areas, habitable rooms, common areas and open spaces.</p>	<p>DTS/DPF 4.1</p> <p>None are applicable.</p>
<p>PO 4.2</p> <p>Buildings are sited and designed to maximise passive environmental performance and minimise energy consumption and reliance on mechanical systems, such as heating and cooling.</p>	<p>DTS/DPF 4.2</p> <p>None are applicable.</p>
<p>PO 4.3</p> <p>Buildings incorporate climate responsive techniques and features such as building and window orientation, use of eaves, verandahs and shading structures, water harvesting, at ground landscaping, green walls, green roofs and photovoltaic cells.</p>	<p>DTS/DPF 4.3</p> <p>None are applicable.</p>
On-site Waste Treatment Systems	
<p>PO 6.1</p> <p>Dedicated on-site effluent disposal areas do not include any areas to be used for, or could be reasonably foreseen to be used for, private open space, driveways or car parking.</p>	<p>DTS/DPF 6.1</p> <p>Effluent disposal drainage areas do not result in any of the following:</p> <ul style="list-style-type: none"> (a) encroach within an area used as private open space or result in less private open space than that specified in Design in Urban Areas Table 1 - Private Open Space (b) use an area also used as a driveway (c) encroach within an area used for on-site car parking or result in less on-site car parking than that specified in Transport, Access and Parking Table 1 - General Off-Street Car Parking Requirements or Table 2 - Off-Street Car Parking Requirements in Designated Areas.
Car parking appearance	
<p>PO 7.1</p> <p>Development facing the street is designed to minimise the negative impacts of any semi-basement and undercroft car parking on streetscapes through techniques such as:</p> <ul style="list-style-type: none"> (a) limiting protrusion above finished ground level (b) screening through appropriate planting, fencing and mounding (c) limiting the width of openings and integrating them into the building structure. 	<p>DTS/DPF 7.1</p> <p>None are applicable.</p>
<p>PO 7.2</p> <p>Vehicle parking areas appropriately located, designed and constructed to minimise impacts on adjacent sensitive receivers through measures such as ensuring they are attractively developed and landscaped, screen fenced and the like.</p>	<p>DTS/DPF 7.2</p> <p>None are applicable.</p>
<p>PO 7.3</p> <p>Safe, legible, direct and accessible pedestrian connections are provided between parking areas and the development.</p>	<p>DTS/DPF 7.3</p> <p>None are applicable.</p>
<p>PO 7.4</p> <p>Street-level vehicle parking areas incorporate tree planting to provide shade, reduce solar heat absorption and reflection.</p>	<p>DTS/DPF 7.4</p> <p>Vehicle parking areas that are open to the sky and comprise 10 or more car parking spaces include a shade tree with a mature canopy of 4m diameter spaced for each 10 car parking spaces provided and a landscaped strip on any road frontage of a minimum dimension of 1m.</p>

PO 7.5 Street level parking areas incorporate soft landscaping to improve visual appearance when viewed from within the site and from public places.	DTS/DPF 7.5 Vehicle parking areas comprising 10 or more car parking spaces include soft landscaping with a minimum dimension of: (a) 1m along all public road frontages and allotment boundaries and (b) 1m between double rows of car parking spaces.
PO 7.6 Vehicle parking areas and associated driveways are landscaped to provide shade and positively contribute to amenity.	DTS/DPF 7.6 None are applicable.
PO 7.7 Vehicle parking areas and access ways incorporate integrated stormwater management techniques such as permeable or porous surfaces, infiltration systems, drainage swales or rain gardens that integrate with soft landscaping.	DTS/DPF 7.7 None are applicable.
Earthworks and sloping land	
PO 8.1 Development, including any associated driveways and access tracks, minimises the need for earthworks to limit disturbance to natural topography.	DTS/DPF 8.1 Development does not involve any of the following: (a) excavation exceeding a vertical height of 1m (b) filling exceeding a vertical height of 1m (c) a total combined excavation and filling vertical height of 2m or more.
PO 8.2 Driveways and access tracks designed and constructed to allow safe and convenient access on sloping land.	DTS/DPF 8.2 Driveways and access tracks on sloping land (with a gradient exceeding 1 in 8) satisfy (a) and (b): (a) do not have a gradient exceeding 25% (1-in-4) at any point along the driveway (b) are constructed with an all-weather trafficable surface.
PO 8.3 Driveways and access tracks on sloping land (with a gradient exceeding 1 in 8): (a) do not contribute to the instability of embankments and cuttings (b) provide level transition areas for the safe movement of people and goods to and from the development (c) are designed to integrate with the natural topography of the land.	DTS/DPF 8.3 None are applicable.
PO 8.4 Development on sloping land (with a gradient exceeding 1 in 8) avoids the alteration of natural drainage lines and includes on site drainage systems to minimise erosion.	DTS/DPF 8.4 None are applicable.
PO 8.5 Development does not occur on land at risk of landslip or increase the potential for landslip or land surface instability.	DTS/DPF 8.5 None are applicable.
Overlooking / Visual Privacy (low rise buildings)	
PO 10.1 Development mitigates direct overlooking from upper level windows to	DTS/DPF 10.1 Upper level windows facing side or rear boundaries shared with a residential

habitable rooms and private open spaces of adjoining residential uses in neighbourhood-type zones.	use in a neighbourhood-type zone satisfy at least one of the following: <ul style="list-style-type: none"> (a) are permanently obscured to a height of 1.5m above finished floor level and are fixed or not capable of being opened more than 125mm (b) have sill heights greater than or equal to 1.5m above finished floor level (c) incorporate screening with a maximum of 25% openings, permanently fixed no more than 500mm from the window surface and sited adjacent to any part of the window less than 1.5 m above the finished floor level.
PO 10.2 Development mitigates direct overlooking from balconies to habitable rooms and private open space of adjoining residential uses in neighbourhood type zones.	DTS/DPF 10.2 One of the following is satisfied: <ul style="list-style-type: none"> (a) the longest side of the balcony or terrace will face a public road, public road reserve or public reserve (or combination of) that is at least 15m wide in all places faced by the balcony or terrace or (b) all sides of balconies or terraces on upper building levels are permanently obscured by screening with a maximum 25% transparency/openings fixed to a minimum height of: <ul style="list-style-type: none"> (i) 1.5m above finished floor level where the balcony is located at least 15 metres from the nearest habitable window of a dwelling on adjacent land or (ii) 1.7m above finished floor level in all other cases
Site Facilities / Waste Storage (excluding low rise residential development)	
PO 11.1 Development provides a dedicated area for on-site collection and sorting of recyclable materials and refuse, green organic waste and wash bay facilities for the ongoing maintenance of bins that is adequate in size considering the number and nature of the activities they will serve and the frequency of collection.	DTS/DPF 11.1 None are applicable.
PO 11.2 Communal waste storage and collection areas are located, enclosed and designed to be screened from view from the public domain, open space and dwellings.	DTS/DPF 11.2 None are applicable.
PO 11.3 Communal waste storage and collection areas are designed to be well ventilated and located away from habitable rooms.	DTS/DPF 11.3 None are applicable.
PO 11.4 Communal waste storage and collection areas are designed to allow waste and recycling collection vehicles to enter and leave the site without reversing.	DTS/DPF 11.4 None are applicable.
PO 11.5 For mixed use developments, non-residential waste and recycling storage areas and access provide opportunities for on-site management of food waste through composting or other waste recovery as appropriate.	DTS/DPF 11.5 None are applicable.
All Development - Medium and High Rise	
External Appearance	
PO 12.1 Buildings positively contribute to the character of the local area by responding to local context.	DTS/DPF 12.1 None are applicable.
PO 12.2 Architectural detail at street level and a mixture of materials at lower building levels near the public interface are provided to reinforce a human scale.	DTS/DPF 12.2 None are applicable.
PO 12.3	DTS/DPF 12.3

Buildings are designed to reduce visual mass by breaking up building elevations into distinct elements.	None are applicable.											
<p>PO 12.4</p> <p>Boundary walls visible from public land include visually interesting treatments to break up large blank elevations.</p>	<p>DTS/DPF 12.4</p> <p>None are applicable.</p>											
<p>PO 12.5</p> <p>External materials and finishes are durable and age well to minimise ongoing maintenance requirements.</p>	<p>DTS/DPF 12.5</p> <p>Buildings utilise a combination of the following external materials and finishes:</p> <ul style="list-style-type: none"> (a) masonry (b) natural stone (c) pre-finished materials that minimise staining, discolouring or deterioration. 											
<p>PO 12.6</p> <p>Street-facing building elevations are designed to provide attractive, high quality and pedestrian-friendly street frontages.</p>	<p>DTS/DPF 12.6</p> <p>Building street frontages incorporate:</p> <ul style="list-style-type: none"> (a) active uses such as shops or offices (b) prominent entry areas for multi-storey buildings (where it is a common entry) (c) habitable rooms of dwellings (d) areas of communal public realm with public art or the like, where consistent with the zone and/or subzone provisions. 											
<p>PO 12.7</p> <p>Entrances to multi-storey buildings are safe, attractive, welcoming, functional and contribute to streetscape character.</p>	<p>DTS/DPF 12.7</p> <p>Entrances to multi-storey buildings satisfy all of the following:</p> <ul style="list-style-type: none"> (a) are oriented towards the street (b) are clearly visible and easily identifiable from the street and vehicle parking areas (c) are designed to be prominent, accentuated and a welcoming feature if there are no active or occupied ground floor uses (d) are designed to provide shelter, a sense of personal address and transitional space around the entry (e) are located as close as practicable to the lift and / or lobby access to minimise the need for long access corridors (f) are designed to avoid the creation of potential areas of entrapment. 											
<p>PO 12.8</p> <p>Building services, plant and mechanical equipment are screened from the public realm.</p>	<p>DTS/DPF 12.8</p> <p>None are applicable.</p>											
Landscaping												
<p>PO 13.1</p> <p>Development facing a street provides a well landscaped area that contains a deep soil space to accommodate a tree of a species and size adequate to provide shade, contribute to tree canopy targets and soften the appearance of buildings.</p>	<p>DTS/DPF 13.1</p> <p>Buildings provide a 4m by 4m deep soil space in front of the building that accommodates a medium to large tree, except where no building setback from front property boundaries is desired.</p>											
<p>PO 13.2</p> <p>Deep soil zones are provided to retain existing vegetation or provide areas that can accommodate new deep root vegetation, including tall trees with large canopies to provide shade and soften the appearance of multi-storey buildings.</p>	<p>DTS/DPF 13.2</p> <p>Multi-storey development provides deep soil zones and incorporates trees at not less than the following rates, except in a location or zone where full site coverage is desired.</p> <table border="1" data-bbox="829 2027 1524 2128" style="width: 100%; border-collapse: collapse;"> <thead> <tr style="background-color: #0056b3; color: white;"> <th style="padding: 5px;">Site area</th> <th style="padding: 5px;">Minimum deep soil area</th> <th style="padding: 5px;">Minimum dimension</th> <th style="padding: 5px;">Tree / deep soil zones</th> </tr> </thead> <tbody> <tr style="height: 30px;"> <td> </td> <td> </td> <td> </td> <td> </td> </tr> </tbody> </table>				Site area	Minimum deep soil area	Minimum dimension	Tree / deep soil zones				
Site area	Minimum deep soil area	Minimum dimension	Tree / deep soil zones									

	<300 m ²	10 m ²	1.5m	1 small tree / 10 m ²
	300-1500 m ²	7% site area	3m	1 medium tree / 30 m ²
	>1500 m ²	7% site area	6m	1 large or medium tree / 60 m ²
	Tree size and site area definitions			
	Small tree	4-6m mature height and 2-4m canopy spread		
	Medium tree	6-12m mature height and 4-8m canopy spread		
	Large tree	12m mature height and >8m canopy spread		
Site area	The total area for development site, not average area per dwelling			
PO 13.3 Deep soil zones with access to natural light are provided to assist in maintaining vegetation health.	DTS/DPF 13.3 None are applicable.			
PO 13.4 Unless separated by a public road or reserve, development sites adjacent to any zone that has a primary purpose of accommodating low-rise residential development incorporate a deep soil zone along the common boundary to enable medium to large trees to be retained or established to assist in screening new buildings of 3 or more building levels in height.	DTS/DPF 13.4 Building elements of 3 or more building levels in height are set back at least 6m from a zone boundary in which a deep soil zone area is incorporated.			
Environmental				
PO 14.1 Development minimises detrimental micro-climatic impacts on adjacent land and buildings.	DTS/DPF 14.1 None are applicable.			
PO 14.2 Development incorporates sustainable design techniques and features such as window orientation, eaves and shading structures, water harvesting and use, green walls and roof designs that enable the provision of rain water tanks (where they are not provided elsewhere on site), green roofs and photovoltaic cells.	DTS/DPF 14.2 None are applicable.			
PO 14.3 Development of 5 or more building levels, or 21m or more in height (as measured from natural ground level and excluding roof-mounted mechanical plant and equipment) is designed to minimise the impacts of wind through measures such as: (a) a podium at the base of a tall tower and aligned with the street to deflect wind away from the street (b) substantial verandahs around a building to deflect downward travelling wind flows over pedestrian areas	DTS/DPF 14.3 None are applicable.			

<p>(c) the placement of buildings and use of setbacks to deflect the wind at ground level</p> <p>(d) avoiding tall shear elevations that create windy conditions at street level.</p>	
---	--

Car Parking

<p>PO 15.1</p> <p>Multi-level vehicle parking structures are designed to contribute to active street frontages and complement neighbouring buildings.</p>	<p>DTS/DPF 15.1</p> <p>Multi-level vehicle parking structures within buildings:</p> <ul style="list-style-type: none"> (a) provide land uses such as commercial, retail or other non-car parking uses along ground floor street frontages and (b) incorporate facade treatments in building elevations facing along major street frontages that are sufficiently enclosed and detailed to complement adjacent buildings.
---	--

<p>PO 15.2</p> <p>Multi-level vehicle parking structures within buildings complement the surrounding built form in terms of height, massing and scale.</p>	<p>DTS/DPF 15.2</p> <p>None are applicable.</p>
--	---

Overlooking/Visual Privacy

<p>PO 16.1</p> <p>Development mitigates direct overlooking of habitable rooms and private open spaces of adjacent residential uses in neighbourhood-type zones through measures such as:</p> <ul style="list-style-type: none"> (a) appropriate site layout and building orientation (b) off-setting the location of balconies and windows of habitable rooms or areas with those of other buildings so that views are oblique rather than direct to avoid direct line of sight (c) building setbacks from boundaries (including building boundary to boundary where appropriate) that interrupt views or that provide a spatial separation between balconies or windows of habitable rooms (d) screening devices that are integrated into the building design and have minimal negative effect on residents' or neighbours' amenity. 	<p>DTS/DPF 16.1</p> <p>None are applicable.</p>
---	---

All non-residential development

Water Sensitive Design

<p>PO 42.1</p> <p>Development likely to result in risk of export of sediment, suspended solids, organic matter, nutrients, oil and grease include stormwater management systems designed to minimise pollutants entering stormwater.</p>	<p>DTS/DPF 42.1</p> <p>None are applicable.</p>
--	---

<p>PO 42.2</p> <p>Water discharged from a development site is of a physical, chemical and biological condition equivalent to or better than its pre-developed state.</p>	<p>DTS/DPF 42.2</p> <p>None are applicable.</p>
--	---

<p>PO 42.3</p> <p>Development includes stormwater management systems to mitigate peak flows and manage the rate and duration of stormwater discharges from the site to ensure that development does not increase peak flows in downstream systems.</p>	<p>DTS/DPF 42.3</p> <p>None are applicable.</p>
--	---

Wash-down and Waste Loading and Unloading

<p>PO 43.1</p>	<p>DTS/DPF 43.1</p>
----------------	---------------------

<p>Areas for activities including loading and unloading, storage of waste refuse bins in commercial and industrial development or wash-down areas used for the cleaning of vehicles, plant or equipment are:</p> <ul style="list-style-type: none"> (a) designed to contain all wastewater likely to pollute stormwater within a bunded and roofed area to exclude the entry of external surface stormwater run-off (b) paved with an impervious material to facilitate wastewater collection (c) of sufficient size to prevent 'splash-out' or 'over-spray' of wastewater from the wash-down area (d) are designed to drain wastewater to either: <ul style="list-style-type: none"> (i) a treatment device such as a sediment trap and coalescing plate oil separator with subsequent disposal to a sewer, private or Community Wastewater Management Scheme or (ii) a holding tank and its subsequent removal off-site on a regular basis. 	<p>None are applicable.</p>
---	-----------------------------

Laneway Development

Infrastructure and Access

<p>PO 44.1</p> <p>Development with a primary street comprising a laneway, alley, lane, right of way or similar minor thoroughfare only occurs where:</p> <ul style="list-style-type: none"> (a) existing utility infrastructure and services are capable of accommodating the development (b) the primary street can support access by emergency and regular service vehicles (such as waste collection) (c) it does not require the provision or upgrading of infrastructure on public land (such as footpaths and stormwater management systems) (d) safety of pedestrians or vehicle movement is maintained (e) any necessary grade transition is accommodated within the site of the development to support an appropriate development intensity and orderly development of land fronting minor thoroughfares. 	<p>DTS/DPF 44.1</p> <p>Development with a primary street frontage that is not an alley, lane, right of way or similar public thoroughfare.</p>
---	--

Interface between Land Uses

Assessment Provisions (AP)

Desired Outcome (DO)

Desired Outcome	
DO 1	Development is located and designed to mitigate adverse effects on or from neighbouring and proximate land uses.

Performance Outcomes (PO) and Deemed-to-Satisfy (DTS) Criteria / Designated Performance Feature (DPF)

Performance Outcome	Deemed-to-Satisfy Criteria / Designated Performance Feature
Hours of Operation	
PO 2.1 Non-residential development does not unreasonably impact the amenity of sensitive receivers (or lawfully approved sensitive receivers)	DTS/DPF 2.1 Development operating within the following hours:

<p>or an adjacent zone primarily for sensitive receivers through its hours of operation having regard to:</p> <ul style="list-style-type: none"> (a) the nature of the development (b) measures to mitigate off-site impacts (c) the extent to which the development is desired in the zone (d) measures that might be taken in an adjacent zone primarily for sensitive receivers that mitigate adverse impacts without unreasonably compromising the intended use of that land. 	<p>Class of Development</p>	<p>Hours of operation</p>
	<p>Consulting room</p>	<p>7am to 9pm, Monday to Friday 8am to 5pm, Saturday</p>
	<p>Office</p>	<p>7am to 9pm, Monday to Friday 8am to 5pm, Saturday</p>
	<p>Shop, other than any one or combination of the following:</p> <ul style="list-style-type: none"> (a) restaurant (b) cellar door in the Productive Rural Landscape Zone, Rural Zone or Rural Horticulture Zone 	<p>7am to 9pm, Monday to Friday 8am to 5pm, Saturday and Sunday</p>

Overshadowing

<p>PO 3.1</p> <p>Overshadowing of habitable room windows of adjacent residential land uses in:</p> <ul style="list-style-type: none"> a. a neighbourhood-type zone is minimised to maintain access to direct winter sunlight b. other zones is managed to enable access to direct winter sunlight. 	<p>DTS/DPF 3.1</p> <p>North-facing windows of habitable rooms of adjacent residential land uses in a neighbourhood-type zone receive at least 3 hours of direct sunlight between 9.00am and 3.00pm on 21 June.</p>
<p>PO 3.2</p> <p>Overshadowing of the primary area of private open space or communal open space of adjacent residential land uses in:</p> <ul style="list-style-type: none"> a. a neighbourhood type zone is minimised to maintain access to direct winter sunlight b. other zones is managed to enable access to direct winter sunlight. 	<p>DTS/DPF 3.2</p> <p>Development maintains 2 hours of direct sunlight between 9.00 am and 3.00 pm on 21 June to adjacent residential land uses in a neighbourhood-type zone in accordance with the following:</p> <ul style="list-style-type: none"> a. for ground level private open space, the smaller of the following: <ul style="list-style-type: none"> i. half the existing ground level open space or ii. 35m² of the existing ground level open space (with at least one of the area's dimensions measuring 2.5m) b. for ground level communal open space, at least half of the existing ground level open space.
<p>PO 3.3</p> <p>Development does not unduly reduce the generating capacity of adjacent rooftop solar energy facilities taking into account:</p> <ul style="list-style-type: none"> (a) the form of development contemplated in the zone (b) the orientation of the solar energy facilities (c) the extent to which the solar energy facilities are already overshadowed. 	<p>DTS/DPF 3.3</p> <p>None are applicable.</p>

Activities Generating Noise or Vibration

<p>PO 4.1</p> <p>Development that emits noise (other than music) does not unreasonably impact the amenity of sensitive receivers (or lawfully approved sensitive receivers).</p>	<p>DTS/DPF 4.1</p> <p>Noise that affects sensitive receivers achieves the relevant Environment Protection (Commercial and Industrial Noise) Policy criteria.</p>
--	--

<p>PO 4.2</p> <p>Areas for the on-site manoeuvring of service and delivery vehicles, plant and equipment, outdoor work spaces (and the like) are designed and sited to not unreasonably impact the amenity of adjacent sensitive receivers (or lawfully approved sensitive receivers) and zones primarily intended to accommodate sensitive receivers due to noise and vibration by adopting techniques including:</p> <ul style="list-style-type: none"> (a) locating openings of buildings and associated services away from the interface with the adjacent sensitive receivers and zones primarily intended to accommodate sensitive receivers (b) when sited outdoors, locating such areas as far as practicable from adjacent sensitive receivers and zones primarily intended to accommodate sensitive receivers (c) housing plant and equipment within an enclosed structure or acoustic enclosure (d) providing a suitable acoustic barrier between the plant and / or equipment and the adjacent sensitive receiver boundary or zone. 	<p>DTS/DPF 4.2</p> <p>None are applicable.</p>				
<p>PO 4.5</p> <p>Outdoor areas associated with licensed premises (such as beer gardens or dining areas) are designed and/or sited to not cause unreasonable noise impact on existing adjacent sensitive receivers (or lawfully approved sensitive receivers).</p>	<p>DTS/DPF 4.5</p> <p>None are applicable.</p>				
<p>PO 4.6</p> <p>Development incorporating music achieves suitable acoustic amenity when measured at the boundary of an adjacent sensitive receiver (or lawfully approved sensitive receiver) or zone primarily intended to accommodate sensitive receivers.</p>	<p>DTS/DPF 4.6</p> <p>Development incorporating music includes noise attenuation measures that will achieve the following noise levels:</p> <table border="1" data-bbox="831 1106 1489 1364"> <thead> <tr> <th>Assessment location</th> <th>Music noise level</th> </tr> </thead> <tbody> <tr> <td>Externally at the nearest existing or envisaged noise sensitive location</td> <td>Less than 8dB above the level of background noise (L_{90,15min}) in any octave band of the sound spectrum (LOCT_{10,15} < LOCT_{90,15} + 8dB)</td> </tr> </tbody> </table>	Assessment location	Music noise level	Externally at the nearest existing or envisaged noise sensitive location	Less than 8dB above the level of background noise (L _{90,15min}) in any octave band of the sound spectrum (LOCT _{10,15} < LOCT _{90,15} + 8dB)
Assessment location	Music noise level				
Externally at the nearest existing or envisaged noise sensitive location	Less than 8dB above the level of background noise (L _{90,15min}) in any octave band of the sound spectrum (LOCT _{10,15} < LOCT _{90,15} + 8dB)				
<p>Air Quality</p>					
<p>PO 5.2</p> <p>Development that includes chimneys or exhaust flues (including cafes, restaurants and fast food outlets) is designed to minimise nuisance or adverse health impacts to sensitive receivers (or lawfully approved sensitive receivers) by:</p> <ul style="list-style-type: none"> (a) incorporating appropriate treatment technology before exhaust emissions are released (b) locating and designing chimneys or exhaust flues to maximise the dispersion of exhaust emissions, taking into account the location of sensitive receivers. 	<p>DTS/DPF 5.2</p> <p>None are applicable.</p>				
<p>Light Spill</p>					
<p>PO 6.1</p> <p>External lighting is positioned and designed to not cause unreasonable light spill impact on adjacent sensitive receivers (or lawfully approved sensitive receivers).</p>	<p>DTS/DPF 6.1</p> <p>None are applicable.</p>				
<p>Solar Reflectivity / Glare</p>					
<p>PO 7.1</p>	<p>DTS/DPF 7.1</p>				

Development is designed and comprised of materials and finishes that do not unreasonably cause a distraction to adjacent road users and pedestrian areas or unreasonably cause heat loading and micro-climatic impacts on adjacent buildings and land uses as a result of reflective solar glare.	None are applicable.
---	----------------------

Out of Activity Centre Development

Assessment Provisions (AP)

Desired Outcome (DO)

Desired Outcome	
DO1	The role of Activity Centres in contributing to the form and pattern of development and enabling equitable and convenient access to a range of shopping, administrative, cultural, entertainment and other facilities in a single trip is maintained and reinforced.

Performance Outcomes and Deemed to Satisfy / Designated Performance Outcome Criteria

Performance Outcome	Deemed-to-Satisfy Criteria / Designated Performance Feature
PO 1.1 Non-residential development outside Activity Centres of a scale and type that does not diminish the role of Activity Centres: <ul style="list-style-type: none"> (a) as primary locations for shopping, administrative, cultural, entertainment and community services (b) as a focus for regular social and business gatherings (c) in contributing to or maintaining a pattern of development that supports equitable community access to services and facilities. 	DTS/DPF 1.1 None are applicable.
PO 1.2 Out-of-activity centre non-residential development complements Activity Centres through the provision of services and facilities: <ul style="list-style-type: none"> (a) that support the needs of local residents and workers, particularly in underserved locations (b) at the edge of Activities Centres where they cannot readily be accommodated within an existing Activity Centre to expand the range of services on offer and support the role of the Activity Centre. 	DTS/DPF 1.2 None are applicable.

Site Contamination

Assessment Provisions (AP)

Desired Outcome (DO)

Desired Outcome	
DO 1	Ensure land is suitable for the proposed use in circumstances where it is, or may have been, subject to site contamination.

Performance Outcomes (PO) and Deemed-to-Satisfy (DTS) Criteria / Designated Performance Feature (DPF)

Performance Outcome	Deemed-to-Satisfy Criteria / Designated Performance Feature
PO 1.1	DTS/DPF 1.1

<p>Ensure land is suitable for use when land use changes to a more sensitive use.</p>	<p>Development satisfies (a), (b), (c) or (d):</p> <ul style="list-style-type: none"> (a) does not involve a change in the use of land (b) involves a change in the use of land that does not constitute a change to a more sensitive use (c) involves a change in the use of land to a more sensitive use on land at which site contamination is unlikely to exist (as demonstrated in a site contamination declaration form) (d) involves a change in the use of land to a more sensitive use on land at which site contamination exists, or may exist (as demonstrated in a site contamination declaration form), and satisfies both of the following: <ul style="list-style-type: none"> (i) a site contamination audit report has been prepared under Part 10A of the <i>Environment Protection Act 1993</i> in relation to the land within the previous 5 years which states that- <ul style="list-style-type: none"> A. site contamination does not exist (or no longer exists) at the land or B. the land is suitable for the proposed use or range of uses (without the need for any further remediation) or C. where remediation is, or remains, necessary for the proposed use (or range of uses), remediation work has been carried out or will be carried out (and the applicant has provided a written undertaking that the remediation works will be implemented in association with the development) and (ii) no other class 1 activity or class 2 activity has taken place at the land since the preparation of the site contamination audit report (as demonstrated in a site contamination declaration form).
---	--

Transport, Access and Parking

Assessment Provisions (AP)

Desired Outcome (DO)

Desired Outcome	
DO 1	A comprehensive, integrated and connected transport system that is safe, sustainable, efficient, convenient and accessible to all users.

Performance Outcomes (PO) and Deemed-to-Satisfy (DTS) Criteria / Designated Performance Feature (DPF)

Performance Outcome	Deemed-to-Satisfy Criteria / Designated Performance Feature
Movement Systems	
PO 1.4 Development is sited and designed so that loading, unloading and turning of all traffic avoids interrupting the operation of and queuing on public roads and pedestrian paths.	DTS/DPF 1.4 All vehicle manoeuvring occurs onsite.
Sightlines	
PO 2.1	DTS/DPF 2.1

Sightlines at intersections, pedestrian and cycle crossings, and crossovers to allotments for motorists, cyclists and pedestrians are maintained or enhanced to ensure safety for all road users and pedestrians.	None are applicable.
PO 2.2 Walls, fencing and landscaping adjacent to driveways and corner sites are designed to provide adequate sightlines between vehicles and pedestrians.	DTS/DPF 2.2 None are applicable.
Vehicle Access	
PO 3.1 Safe and convenient access minimises impact or interruption on the operation of public roads.	DTS/DPF 3.1 The access is: (a) provided via a lawfully existing or authorised driveway or access point or an access point for which consent has been granted as part of an application for the division of land or (b) not located within 6m of an intersection of 2 or more roads or a pedestrian activated crossing.
PO 3.2 Development incorporating vehicular access ramps ensures vehicles can enter and exit a site safely and without creating a hazard to pedestrians and other vehicular traffic.	DTS/DPF 3.2 None are applicable.
PO 3.3 Access points are sited and designed to accommodate the type and volume of traffic likely to be generated by the development or land use.	DTS/DPF 3.3 None are applicable.
PO 3.4 Access points are sited and designed to minimise any adverse impacts on neighbouring properties.	DTS/DPF 3.4 None are applicable.
PO 3.5 Access points are located so as not to interfere with street trees, existing street furniture (including directional signs, lighting, seating and weather shelters) or infrastructure services to maintain the appearance of the streetscape, preserve local amenity and minimise disruption to utility infrastructure assets.	DTS/DPF 3.5 Vehicle access to designated car parking spaces satisfy (a) or (b): (a) is provided via a lawfully existing or authorised access point or an access point for which consent has been granted as part of an application for the division of land (b) where newly proposed, is set back in accordance with all of the following: (i) 0.5m or more from any street furniture, street pole, infrastructure services pit, or other stormwater or utility infrastructure unless consent is provided from the asset owner (ii) 2m or more from the base of the trunk of a street tree unless consent is provided from the tree owner for a lesser distance (iii) 6m or more from the tangent point of an intersection of 2 or more roads (iv) outside of the marked lines or infrastructure dedicating a pedestrian crossing.
PO 3.6 Driveways and access points are separated and minimised in number to optimise the provision of on-street visitor parking (where on-street parking is appropriate).	DTS/DPF 3.6 Driveways and access points: (a) for sites with a frontage to a public road of 20m or less, one access point no greater than 3.5m in width is provided (b) for sites with a frontage to a public road greater than 20m: (i) a single access point no greater than 6m in width is

	<p>provided or (ii) not more than two access points with a width of 3.5m each are provided.</p>
<p>PO 3.7</p> <p>Access points are appropriately separated from level crossings to avoid interference and ensure their safe ongoing operation.</p>	<p>DTS/DPF 3.7</p> <p>Development does not involve a new or modified access or cause an increase in traffic through an existing access that is located within the following distance from a railway crossing:</p> <ul style="list-style-type: none"> (a) 80 km/h road - 110m (b) 70 km/h road - 90m (c) 60 km/h road - 70m (d) 50km/h or less road - 50m.
<p>PO 3.8</p> <p>Driveways, access points, access tracks and parking areas are designed and constructed to allow adequate movement and manoeuvrability having regard to the types of vehicles that are reasonably anticipated.</p>	<p>DTS/DPF 3.8</p> <p>None are applicable.</p>
<p>PO 3.9</p> <p>Development is designed to ensure vehicle circulation between activity areas occurs within the site without the need to use public roads.</p>	<p>DTS/DPF 3.9</p> <p>None are applicable.</p>
Access for People with Disabilities	
<p>PO 4.1</p> <p>Development is sited and designed to provide safe, dignified and convenient access for people with a disability.</p>	<p>DTS/DPF 4.1</p> <p>None are applicable.</p>
Vehicle Parking Rates	
<p>PO 5.1</p> <p>Sufficient on-site vehicle parking and specifically marked accessible car parking places are provided to meet the needs of the development or land use having regard to factors that may support a reduced on-site rate such as:</p> <ul style="list-style-type: none"> (a) availability of on-street car parking (b) shared use of other parking areas (c) in relation to a mixed-use development, where the hours of operation of commercial activities complement the residential use of the site, the provision of vehicle parking may be shared (d) the adaptive reuse of a State or Local Heritage Place (e) proximity to high frequency public transport <p>Note: In circumstances where a land use is not defined in Table 2 - Off-Street Vehicle Parking Requirements in Designated Areas or Table 1 - General Off-Street Car Parking Requirements (as applicable), an appropriate car parking rate may be defined by reference to similar development in comparable locations.</p>	<p>DTS/DPF 5.1</p> <p>Development provides a number of car parking spaces on-site at a rate no less than the amount calculated using one of the following, whichever is relevant:</p> <ul style="list-style-type: none"> (a) Transport, Access and Parking Table 2 - Off-Street Vehicle Parking Requirements in Designated Areas if the development is a class of development listed in Table 2 and the site is in a Designated Area (b) Transport, Access and Parking Table 1 - General Off-Street Car Parking Requirements where (a) does not apply (c) if located in an area where a lawfully established carparking fund operates, the number of spaces calculated under (a) or (b) less the number of spaces offset by contribution to the fund.
Vehicle Parking Areas	
<p>PO 6.1</p> <p>Vehicle parking areas are sited and designed to minimise impact on the operation of public roads by avoiding the use of public roads when moving from one part of a parking area to another.</p>	<p>DTS/DPF 6.1</p> <p>Movement between vehicle parking areas within the site can occur without the need to use a public road.</p>
<p>PO 6.2</p>	<p>DTS/DPF 6.2</p>

Vehicle parking areas are appropriately located, designed and constructed to minimise impacts on adjacent sensitive receivers through measures such as ensuring they are attractively developed and landscaped, screen fenced, and the like.	None are applicable.
PO 6.3 Vehicle parking areas are designed to provide opportunity for integration and shared-use of adjacent car parking areas to reduce the total extent of vehicle parking areas and access points.	DTS/DPF 6.3 None are applicable.
PO 6.4 Pedestrian linkages between parking areas and the development are provided and are safe and convenient.	DTS/DPF 6.4 None are applicable.
PO 6.5 Vehicle parking areas that are likely to be used during non-daylight hours are provided with sufficient lighting to entry and exit points to ensure clear visibility to users.	DTS/DPF 6.5 None are applicable.
PO 6.6 Loading areas and designated parking spaces for service vehicles are provided within the boundary of the site.	DTS/DPF 6.6 Loading areas and designated parking spaces are wholly located within the site.
Undercroft and Below Ground Garaging and Parking of Vehicles	
PO 7.1 Undercroft and below ground garaging of vehicles is designed to enable safe entry and exit from the site without compromising pedestrian or cyclist safety or causing conflict with other vehicles.	DTS/DPF 7.1 None are applicable.
Bicycle Parking in Designated Areas	
PO 9.1 The provision of adequately sized on-site bicycle parking facilities encourages cycling as an active transport mode.	DTS/DPF 9.1 Areas and / or fixtures are provided for the parking and storage of bicycles at a rate not less than the amount calculated using Transport, Access and Parking Table 3 - Off Street Bicycle Parking Requirements.
PO 9.2 Bicycle parking facilities provide for the secure storage and tethering of bicycles in a place where casual surveillance is possible, is well lit and signed for the safety and convenience of cyclists and deters property theft.	DTS/DPF 9.2 None are applicable.
PO 9.3 Non-residential development incorporates end-of-journey facilities for employees such as showers, changing facilities and secure lockers, and signage indicating the location of the facilities to encourage cycling as a mode of journey-to-work transport.	DTS/DPF 9.3 None are applicable.
Corner Cut-Offs	
PO 10.1 Development is located and designed to ensure drivers can safely turn into and out of public road junctions.	DTS/DPF 10.1 Development does not involve building work, or building work is located wholly outside the land shown as Corner Cut-Off Area in the following diagram:

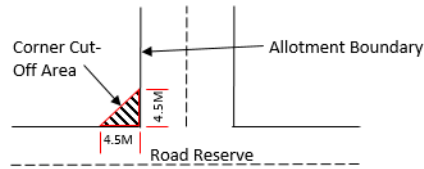


Table 1 - General Off-Street Car Parking Requirements

Class of Development	Car Parking Rate (unless varied by Table 2 onwards) Where a development comprises more than one development type, then the overall car parking rate will be taken to be the sum of the car parking rates for each development type.
Commercial Uses	
Shop (no commercial kitchen)	<p>5.5 spaces per 100m² of gross leasable floor area where not located in an integrated complex containing two or more tenancies (and which may comprise more than one building) where facilities for off-street vehicle parking, vehicle loading and unloading, and the storage and collection of refuse are shared.</p> <p>5 spaces per 100m² of gross leasable floor area where located in an integrated complex containing two or more tenancies (and which may comprise more than one building) where facilities for off-street vehicle parking, vehicle loading and unloading, and the storage and collection of refuse are shared.</p> <p>0 spaces where located on a significant retirement facility and supported accommodation site, and is subordinate to, and associated with, a retirement facility or supported accommodation.</p>
Shop (in the form of a bulky goods outlet)	2.5 spaces per 100m ² of gross leasable floor area.
Shop (in the form of a restaurant or involving a commercial kitchen)	<p>Premises with a dine-in service only (which may include a take-away component with no drive-through) - 0.4 spaces per seat.</p> <p>Premises with take-away service but with no seats - 12 spaces per 100m² of total floor area plus a drive-through queue capacity of ten vehicles measured from the pick-up point.</p> <p>Premises with a dine-in and drive-through take-away service - 0.3 spaces per seat plus a drive through queue capacity of 10 vehicles measured from the pick-up point.</p>

Table 2 - Off-Street Car Parking Requirements in Designated Areas

Class of Development	Car Parking Rate		Designated Areas
	Where a development comprises more than one development type, then the overall car parking rate will be taken to be the sum of the car parking rates for each development type.		
	Minimum number of spaces	Maximum number of spaces	
Non-residential development			
Non-residential development excluding tourist accommodation	3 spaces per 100m ² of gross leasable floor area.	5 spaces per 100m ² of gross leasable floor area.	City Living Zone Urban Corridor (Boulevard) Zone Urban Corridor (Business) Zone Urban Corridor (Living) Zone Urban Corridor (Main Street) Zone

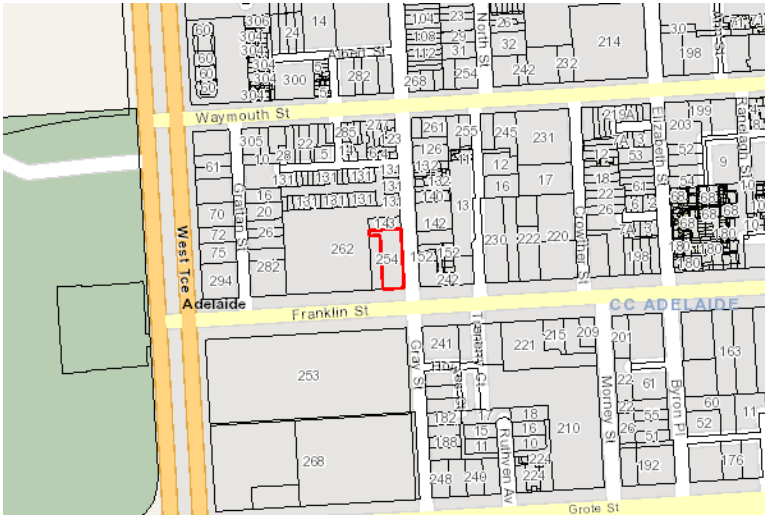
			Urban Neighbourhood Zone (except for Bowden, Brompton or Hindmarsh)
--	--	--	--

Table 3 - Off-Street Bicycle Parking Requirements

Class of Development	Bicycle Parking Rate	
	Where a development comprises more than one development type, then the overall bicycle parking rate will be taken to be the sum of the bicycle parking rates for each development type.	
Shop	1 space for every 300m ² of gross leasable floor area plus 1 space for every 600m ² of gross leasable floor area for customers.	
Schedule to Table 3	Designated Area	Relevant part of the State
		The bicycle parking rate applies to a designated area located in a relevant part of the State described below.
	All zones	City of Adelaide
	Business Neighbourhood Zone	Metropolitan Adelaide
	Strategic Innovation Zone	
	Suburban Activity Centre Zone	
	Suburban Business Zone	
	Suburban Main Street Zone	
	Urban Activity Centre Zone	
	Urban Corridor (Boulevard) Zone	
	Urban Corridor (Business) Zone	
Urban Corridor (Living) Zone		
Urban Corridor (Main Street) Zone		
Urban Neighbourhood Zone		

Address: 254 -258 FRANKLIN ST ADELAIDE SA 5000

To view a detailed interactive property map in SAPPA click on the map below



Property Zoning Details

Zone

Capital City

Overlay

- Airport Building Heights (Regulated) (All structures over 60 metres AHD)
- Affordable Housing
- Building Near Airfields
- Design
- Hazards (Flooding - Evidence Required)
- Noise and Air Emissions
- Prescribed Wells Area
- Regulated and Significant Tree

Local Variation (TNV)

Maximum Building Height (Metres) (Maximum building height is 53m)

Selected Development(s)

Shop

This development may be subject to multiple assessment pathways. Please review the document below to determine which pathway may be applicable based on the proposed development compliances to standards.

If no assessment pathway is shown this mean the proposed development will default to performance assessed. Please contact your local council in this instance. Refer to Part 1 - Rules of Interpretation - Determination of Classes of Development

Shop - Code Assessed - Performance Assessed

Part 2 - Zones and Sub Zones

Capital City Zone

Assessment Provisions (AP)

Desired Outcome (DO)

Desired Outcome	
DO 1	A zone that is the economic and cultural focus of the state supporting a range of residential, employment, community, educational, innovation, recreational, tourism and entertainment facilities generating opportunities for population and employment growth.
DO 2	High intensity and large- scale development with high street walls reinforcing the distinctive grid pattern layout of the city with active non-residential ground level uses to positively contribute to public safety, inclusivity and vibrancy. Design quality of buildings and public spaces is a priority in this zone.

Performance Outcomes (PO) and Deemed-to-Satisfy (DTS) Criteria / Designated Performance Feature (DPF)

Performance Outcome	Deemed-to-Satisfy Criteria / Designated Performance Feature
Land Use	
<p>PO 1.1</p> <p>A vibrant mix of residential, retail, community, commercial and professional services, civic and cultural, health, educational, recreational, tourism and entertainment facilities.</p>	<p>DTS/DPF 1.1</p> <p>The following types of development, or combinations thereof, are envisaged:</p> <ul style="list-style-type: none"> (a) Advertisement (b) Child care facility (c) Co-living (d) Consulting Room (e) Dwelling (f) Educational facility (g) Hospital (h) Hotel (i) Licensed Premises (j) Library (k) Office (l) Supported Accommodation (m) Residential Flat Building (n) Shop (o) Student Accommodation (p) Tourist accommodation.
<p>PO 1.2</p> <p>Changes in the use of land between similar businesses encourages the efficient reuse of commercial premises and supports continued local access to a range of services compatible to the locality.</p>	<p>DTS/DPF 1.2</p> <p>A change of use to a shop, office, consulting room or any combination of these uses where all of the following are achieved:</p> <ul style="list-style-type: none"> (a) the area to be occupied by the proposed development is located in an existing building and is currently used as a shop, office, consulting room or any combination of these uses (b) if the proposed change of use is for a shop that primarily involves the handling and sale of foodstuffs, areas used for the storage and collection of refuse are sited at least 10m from the site of a dwelling (other than a dwelling directly associated with the proposed shop) (c) if the proposed change of use is for a shop that primarily involves heating and cooking of foodstuffs in a commercial kitchen and is within 30m of any neighbourhood-type zone boundary or a dwelling (other than a dwelling directly associated with the proposed shop), an exhaust duct and stack (chimney) exists or is capable of being installed for discharging exhaust emissions (d) if the change in use involves a gross leasable floor area greater

	<p>than 250m² and has direct frontage to an arterial road, it achieves either (i) or (ii):</p> <ul style="list-style-type: none"> (i) the primary vehicle access (being the access where the majority of vehicles access / egress the site of the proposed development) is from a road that is not an arterial road (ii) the development is located on a site that operates as an integrated complex containing two or more tenancies (and which may comprise more than one building) where facilities for off-street vehicle parking, vehicle loading and unloading, and the storage and collection of refuse are shared.
Activation	
<p>PO 2.1</p> <p>Non-residential land uses at ground floor level such as shops and restaurants support and maximise pedestrian activity to provide visual interest and positively contribute to public safety, walkability and vibrancy.</p>	<p>DTS/DPF 2.1</p> <p>None are applicable.</p>
<p>PO 2.2</p> <p>Development:</p> <ul style="list-style-type: none"> (a) contributes to the activation of the public realm by presenting an attractive human scaled pedestrian-oriented frontage at ground level that adds interest and vibrancy; (b) maintains a sense of openness to the sky for pedestrians and allow sunlight access to the public realm; (c) provides a clear sense of address to each building. 	<p>DTS/DPF 2.2</p> <p>None are applicable.</p>
<p>PO 2.3</p> <p>Land uses typically open during night time hours incorporate activities along street frontages at ground level that encourage day time activation compatible with surrounding land uses.</p>	<p>DTS/DPF 2.3</p> <p>None are applicable.</p>
Built form and Character	
<p>PO 3.1</p> <p>A contextual design response that manages differences in scale and building proportions to maintain a cohesive streetscape and frame city streets.</p>	<p>DTS/DPF 3.1</p> <p>None are applicable</p>
<p>PO 3.2</p> <p>Buildings:</p> <ul style="list-style-type: none"> (a) are designed to reinforce the prevailing datum heights and parapet levels of the street through design elements that provide a clear distinction between levels above and below the prevailing datum line; (b) where located in an existing low-rise context, are designed to include a podium/street wall height and upper level setback that: <ul style="list-style-type: none"> (i) relates to the scale and context of adjoining built form; (ii) provides a human scale at street level; (iii) creates a well-defined and continuity of frontage; (iv) gives emphasis and definition to street corners to clearly define the street grid; and (v) contributes to the interest, vitality and security of the pedestrian environment. 	<p>DTS/DPF 3.2</p> <p>None are applicable.</p>
<p>PO 3.3</p>	<p>DTS/DPF 3.3</p>

<p>Building façades are strongly modelled, incorporate a vertical composition which reflects the proportions of existing frontages, and ensure that architectural detailing is consistent around corners and along minor streets and laneways.</p>	<p>None are applicable</p>
<p>PO 3.4 Development along The Terraces (North, East, South and West) is designed to positively contribute to a continuous built form to frame the Park Lands and city edge.</p>	<p>DTS/DPF 3.4 None are applicable.</p>
<p>PO 3.5 Development along the city's boulevards (as identified in Capital City Zone Table 5.1):</p> <ul style="list-style-type: none"> (a) built to the street boundary at lower levels to reinforce the City's grid layout and frame the boulevard (b) designed to provide a sense of arrival into the City and strongly define junctions where located on a corner site. 	<p>DTS/DPF 3.5 None are applicable.</p>
<p>PO 3.6 Development avoids activities that result in a gap in the built form along a public road or thoroughfare (such as an open lot car park) for an extended period of time to minimise negative impacts on streetscape continuity.</p>	<p>DTS/DPF 3.6 None are applicable.</p>
<p>PO 3.7 Development along the city's boulevards (as identified in Capital City Zone Table 5.1) is designed to maximise views to the Park Lands and not clutter existing view corridors to the Adelaide Hills when viewed from the public realm.</p>	<p>DTS/DPF 3.7 None are applicable.</p>
<p>PO 3.8 Development fronting Victoria, Hindmarsh, Whitmore, Hurtle and Light Squares is designed to provide a comfortable pedestrian and recreation environment by enabling direct sunlight to a majority of the Square.</p>	<p>DTS/DPF 3.8 Development enables direct sunlight to a minimum of 75% of the landscaped part of each Square at the September equinox.</p>
<p>PO 3.9 Development fronting Victoria, Hindmarsh, Whitmore, Hurtle and Light Squares is designed to reinforce the enclosure of the Squares with a continuous built-form with no upper level setbacks.</p>	<p>DTS/DPF 3.9 None are applicable.</p>
<p>PO 3.10 Provision of outdoor eating and drinking facilities associated with cafes and restaurants fronting Victoria, Hindmarsh, Whitmore, Hurtle and Light Squares positively contributes to activity and creates a focus for leisure in the Squares.</p>	<p>DTS/DPF 3.10 None are applicable.</p>
<p>PO 3.11 Development with frontage to minor streets and laneways is informed by its local context, recognising that built form outcomes may need to strike a balance between:</p> <ul style="list-style-type: none"> (a) design that provides a sense of enclosure, enables fine-grain uses at street level and creates an intimate, active, inclusive and walkable public realm; and (b) the need for vehicular access to service development, including for access to car parking and for refuse collection. 	<p>DTS/DPF 3.11 None are applicable.</p>

<p>PO 3.12</p> <p>Buildings north of the City Main Street Zone are designed to enable natural sunlight access to the southern footpath of the main street.</p>	<p>DTS/DPF 3.12</p> <p>Buildings north of the City Main Street Zone that cast a shadow on the southern footpath of the main street incorporate narrow and setback tower elements and provide spaces between buildings.</p>
<p>PO 3.13</p> <p>Buildings are adaptable and flexible to accommodate a range of land uses.</p>	<p>DTS/DPF 3.13</p> <p>The ground floor of buildings has a minimum floor to ceiling height of 3.5m.</p>

Building Height

<p>PO 4.1</p> <p>Building height is consistent with the form expressed in any relevant <i>Maximum Building Height (Levels) Technical and Numeric Variation layer</i> and <i>Maximum Building Height (Metres) Technical and Numeric Variation layer</i> or positively responds to the local context and achieves the desired outcomes of the Zone.</p>	<p>DTS/DPF 4.1</p> <p>Development does not exceed the following building heights:</p> <table border="1" data-bbox="831 573 1522 640"> <tr> <th data-bbox="831 573 1522 600">Maximum Building Height (Metres)</th> </tr> <tr> <td data-bbox="831 600 1522 640">Maximum building height is 53m</td> </tr> </table> <p>In relation to DTS/DPF 4.1, in instances where:</p> <ul style="list-style-type: none"> (a) more than one value is returned in the same field, refer to the <i>Maximum Building Height (Levels) Technical and Numeric Variation layer</i> or <i>Maximum Building Height (Metres) Technical and Numeric Variation layer</i> in the SA planning database to determine the applicable value relevant to the site of the proposed development (b) only one value is returned (i.e. there is one blank field), then the relevant height in metres or building levels applies with no criteria for the other (c) no value is returned (i.e. there are blank fields for both maximum building height (metres) and maximum building height (levels), then none are applicable and the relevant development cannot be classified as deemed-to-satisfy. 	Maximum Building Height (Metres)	Maximum building height is 53m
Maximum Building Height (Metres)			
Maximum building height is 53m			

<p>PO 4.2</p> <p>Development exceeding the building height specified in the <i>Maximum Building Height (Levels) Technical and Numeric Variation layer</i> and the <i>Maximum Building Height (Metres) Technical and Numeric Variation layer</i> is generally not contemplated unless:</p> <ul style="list-style-type: none"> (a) the development provides for the retention, conservation and reuse of a building that: <ul style="list-style-type: none"> (i) is a State or local heritage place and the heritage values of the place will be maintained (ii) provides a notable positive contribution to the character of the local area or (b) the building incorporates measures that provide for a substantial additional gain in sustainability and it demonstrates at least four of the following are met: <ul style="list-style-type: none"> (i) the development provides an orderly transition up to an existing taller building or prescribed maximum height in an adjacent Zone or building height area on the <i>Maximum Building Height (Levels) Technical and Numeric Variation layer</i> and <i>Maximum Building Height (Metres) Technical and Numeric Variation layer</i> (ii) incorporates high quality open space that is universally accessible and directly connected to, and well integrated with, public realm areas of the street (iii) Incorporates high quality, safe and secure, universally accessible pedestrian linkages that connect through the development site to the surrounding pedestrian network (iv) provides higher amenity through provision of private open space in excess of minimum requirements by 25 	<p>DTS/DPF 4.2</p> <p>None are applicable.</p>
---	--

<p>percent for at least 50 percent of dwellings</p> <ul style="list-style-type: none"> (v) no on site car parking is provided (vi) at least 75% of the ground floor street fronts of the building (except where required to accommodate servicing such as waste collection by heavy vehicles, deliveries, and/or passenger drop-off and pick-up areas) are active frontages (vii) the building has frontage to a public road that abuts the Adelaide Park Lands (viii) where the development includes housing, at least 15% of the dwellings are affordable housing (ix) the impact on adjacent properties is no greater than a building of the maximum height on the <i>Maximum Building Height (Levels) Technical and Numeric Variation layer</i> and <i>Maximum Building Height (Metres) Technical and Numeric Variation layer</i> in relation to sunlight access and overlooking. 	
<p>PO 4.3 Buildings designed to achieve optimal height and floor space yields.</p>	<p>DTS/DPF 4.3 New development has a minimum building height of:</p> <ul style="list-style-type: none"> (a) not less than half of the maximum building height specified in DTS/DPF 4.1, or 8 building levels (with a minimum of 28m) in instances where 'No prescribed height limit' is specified in DTS/DPF 4.1; or (b) within the City Frame Subzone: 3 building levels (with a minimum of 11.5m), or 4 building levels (with a minimum of 15m) on sites fronting South Terrace <p>other than where:</p> <ul style="list-style-type: none"> (a) a lower building height is necessary to achieve compliance with the Commonwealth Airports (Protection of Airspace) Regulations (b) the site of the development adjoins the City Living Zone and a lesser building height is required to positively manage the interface with low-rise residential development (c) the site of the development adjoins a heritage place, or contains a heritage place or (d) the development includes the construction of a building in the same, or substantially the same, position as a building which was demolished, as a result of significant damage caused by an event within the previous three years where the new building has the same, or substantially the same, layout and external appearance as the previous building.
<p>Interface</p>	
<p>PO 5.1 Development is designed to manage the interface with residential uses in the City Living Zone:</p> <ul style="list-style-type: none"> (a) in relation to building proportions, massing, and overshadowing; and (b) by avoiding land uses, or intensity of land uses, that unduly impact residential amenity (including licensed premises). 	<p>DTS/DPF 5.1 None are applicable.</p>
<p>PO 5.2 Parts of a development exceed the maximum building height specified in DTS/DPF 4.1 and adjoin the City Living Zone boundaries are designed to minimise negative visual and amenity impacts to residential living areas and outdoor open space.</p>	<p>DTS/DPF 5.2 Parts of a building above the maximum building height specified in DTS/DPF 4.1 include additional setbacks, avoid tall sheer walls, centrally locate taller elements, and provide variation of light and shadow through articulation.</p>

Movement	
PO 6.1 Access to, and movement within, the Capital City Zone to be universally accessible, easy, safe, comfortable, convenient and legible for people of all abilities, with priority given to pedestrians and cyclists.	DTS/DPF 6.1 None are applicable.
Access	
PO 7.1 Vehicular access points are associated with multi-level and/or non-ancillary car parks located to minimise disruption to traffic flow.	DTS/DPF 7.1 Vehicular access points associated with multi-level and/or non-ancillary car parks are located on a secondary road frontage, or utilise an existing crossover.
PO 7.2 Development designed so that vehicle access points for parking, servicing or deliveries, and pedestrian access to a site, are located to minimise interrupting the operation of and queuing on public roads and pedestrian paths.	DTS/DPF 7.2 None are applicable.
Concept Plans	
PO 9.1 Development is compatible with the outcomes sought by any relevant Concept Plan contained within Part 12 - Concept Plans of the Planning and Design Code to support the orderly development of land through staging of development and provision of infrastructure.	DTS/DPF 9.1 The site of the development is wholly located outside any relevant Concept Plan boundary. The following Concept Plans are relevant: In relation to DTS/DPF 9.1, in instances where: (a) one or more Concept Plan is returned, refer to Part 12 - Concept Plans in the Planning and Design Code to determine if a Concept Plan is relevant to the site of the proposed development. Note: multiple concept plans may be relevant. (b) in instances where 'no value' is returned, there is no relevant concept plan and DTS/DPF 9.1 is met.
Public Realm	
PO 10.1 Development in the public realm where it: (a) does not present a safety risk to pedestrians or other users of the public road (b) does not interrupt pedestrian movement (c) does not interfere with existing infrastructure or services on the street (d) positively contributes to the vibrancy of the area (e) is consistent with the outcomes of the zone.	DTS/DPF 10.1 None are applicable.

Table 5 - Procedural Matters (PM) - Notification

The following table identifies, pursuant to section 107(6) of the *Planning, Development and Infrastructure Act 2016*, classes of performance assessed development that are excluded from notification. The table also identifies any exemptions to the placement of notices when notification is required.

Interpretation

Notification tables exclude the classes of development listed in Column A from notification provided that they do not fall within a corresponding exclusion prescribed in Column B.

Where a development or an element of a development falls within more than one class of development listed in Column A, it will be excluded from notification if it is excluded (in its entirety) under any of those classes of development. It need not be excluded under all applicable classes of development.

Where a development involves multiple performance assessed elements, all performance assessed elements will require notification (regardless of whether one or more elements are excluded in the applicable notification table) unless every performance assessed element of the application is excluded in the applicable notification table, in which case the application will not require notification.

A relevant authority may determine that a variation to 1 or more corresponding exclusions prescribed in Column B is minor in nature and does not require notification.

<p style="text-align: center;">Class of Development (Column A)</p>	<p style="text-align: center;">Exceptions (Column B)</p>
<p>1. Development which, in the opinion of the relevant authority, is of a minor nature only and will not unreasonably impact on the owners or occupiers of land in the locality of the site of the development.</p>	<p>None specified.</p>
<p>2. Any kind of development where the site of the development is not adjacent land to a site (or land) used for residential purposes in a neighbourhood-type zone.</p>	<p>Except any of the following:</p> <ol style="list-style-type: none"> 1. the demolition (or partial demolition) of a State or Local Heritage Place (other than an excluded building) 2. the demolition (or partial demolition) of a building in a Historic Area Overlay (other than an excluded building).
<p>3. Any development involving any of the following (or of any combination of any of the following):</p> <ol style="list-style-type: none"> (a) advertisement (b) child care facility (c) co-living (d) consulting room (e) dwelling (f) office (g) residential flat building (h) shop (i) student accommodation (j) temporary public service depot. 	<p>Except development that exceeds the maximum building height specified in Capital City Zone DTS/DPF 4.1.</p>
<p>4. Any development involving any of the following (or of any combination of any of the following):</p> <ol style="list-style-type: none"> (a) air handling unit, air conditioning system or exhaust fan (b) carport (c) deck (d) fence (e) internal building works (f) land division (g) outbuilding (h) pergola (i) private bushfire shelter (j) retaining wall (k) shade sail (l) solar photovoltaic panels (roof mounted) (m) swimming pool or spa pool and associated swimming pool safety features (n) tree damaging activity (o) verandah (p) water tank. 	<p>None specified.</p>
<p>5. Demolition.</p>	<p>Except any of the following:</p> <ol style="list-style-type: none"> 1. the demolition (or partial demolition) of a State or Local

Class of Development (Column A)	Exceptions (Column B)
	Heritage Place (other than an excluded building) 2. the demolition (or partial demolition) of a building in a Historic Area Overlay (other than an excluded building).
6. Railway line.	Except where located outside of a rail corridor or rail reserve.
Placement of Notices - Exemptions for Performance Assessed Development	
None specified.	
Placement of Notices - Exemptions for Restricted Development	
None specified.	

Part 3 - Overlays

Airport Building Heights (Regulated) Overlay

Assessment Provisions (AP)

Desired Outcome (DO)

Desired Outcome	
DO 1	Management of potential impacts of buildings and generated emissions to maintain operational and safety requirements of registered and certified commercial and military airfields, airports, airstrips and helicopter landing sites.

Performance Outcomes (PO) and Deemed-to-Satisfy (DTS) Criteria / Designated Performance Feature (DPF)

Performance Outcome	Deemed-to-Satisfy Criteria / Designated Performance Feature
Built Form	
PO 1.1 Building height does not pose a hazard to the operation of a certified or registered aerodrome.	DTS/DPF 1.1 Buildings are located outside the area identified as 'All structures' (no height limit is prescribed) and do not exceed the height specified in the Airport Building Heights (Regulated) Overlay which applies to the subject site as shown on the SA Property and Planning Atlas. In instances where more than one value applies to the site, the lowest value relevant to the site of the proposed development is applicable.

Procedural Matters (PM) - Referrals

The following table identifies classes of development / activities that require referral in this Overlay and the applicable referral body. It sets out the purpose of the referral as well as the relevant statutory reference from Schedule 9 of the Planning, Development and Infrastructure (General) Regulations 2017.

Note: Additional referrals are also found in Part 9 - Referrals of the Planning and Design Code.

Class of Development / Activity	Referral Body	Purpose of Referral	Statutory Reference
---------------------------------	---------------	---------------------	---------------------

<p>Any of the following classes of development:</p> <p>(a) building located in an area identified as 'All structures' (no height limit is prescribed) or will exceed the height specified in the <i>Airport Building Heights (Regulated) Overlay</i></p> <p>(b) building comprising exhaust stacks that generates plumes, or may cause plumes to be generated, above a height specified in the <i>Airport Building Heights (Regulated) Overlay</i>.</p>	<p>The airport-operator company for the relevant airport within the meaning of the <i>Airports Act 1996</i> of the Commonwealth or, if there is no airport-operator company, the Secretary of the Minister responsible for the administration of the <i>Airports Act 1996</i> of the Commonwealth.</p>	<p>To provide expert assessment and direction to the relevant authority on potential impacts on the safety and operation of aviation activities.</p>	<p>Development of a class to which Schedule 9 clause 3 item 1 of the Planning, Development and Infrastructure (General) Regulations 2017 applies.</p>
---	--	--	---

Building Near Airfields Overlay

Assessment Provisions (AP)

Desired Outcome (DO)

Desired Outcome	
DO 1	Maintain the operational and safety requirements of certified commercial and military airfields, airports, airstrips and helicopter landing sites through management of non-residential lighting, turbulence and activities that may attract or result in the congregation of wildlife.

Performance Outcomes (PO) and Deemed-to-Satisfy (DTS) Criteria / Designated Performance Feature (DPF)

Performance Outcome	Deemed-to-Satisfy Criteria / Designated Performance Feature
<p>PO 1.1</p> <p>Outdoor lighting associated with a non-residential use does not pose a hazard to commercial or military aircraft operations.</p>	<p>DTS/DPF 1.1</p> <p>Development:</p> <p>(a) primarily or wholly for residential purposes or</p> <p>(b) for non-residential purposes that does not incorporate outdoor floodlighting.</p>
<p>PO 1.2</p> <p>Development likely to attract or result in the congregation of wildlife is adequately separated from airfields to minimise the potential for aircraft wildlife strike.</p>	<p>DTS/DPF 1.2</p> <p>All development except where it comprises one or more of the following located not less than 3km from the boundaries of an airport used by commercial or military aircraft:</p> <p>(a) food packing/processing plant</p> <p>(b) horticulture</p> <p>(c) intensive animal husbandry</p> <p>(d) showground</p> <p>(e) waste management facility</p> <p>(f) waste transfer station</p> <p>(g) wetland</p> <p>(h) wildlife sanctuary.</p>
<p>PO 1.3</p> <p>Buildings are adequately separated from runways and other take-off and landing facilities within certified or registered aerodromes to minimise the potential for building-generated turbulence and windshear that may pose a safety hazard to aircraft flight movement.</p>	<p>DTS/DPF 1.3</p> <p>The distance from any part of a runway centreline to the closest point of the building is not less than 35 times the building height.</p>

Procedural Matters (PM) - Referrals

The following table identifies classes of development / activities that require referral in this Overlay and the applicable referral body. It sets out the purpose of the referral as well as the relevant statutory reference from Schedule 9 of the Planning, Development and Infrastructure (General) Regulations 2017.

Note: Additional referrals are also found in Part 9 - Referrals of the Planning and Design Code.

Class of Development / Activity	Referral Body	Purpose of Referral	Statutory Reference
None	None	None	None

Design Overlay

Assessment Provisions (AP)

Desired Outcome (DO)

Desired Outcome	
DO 1	Development positively contributes to the liveability, durability and sustainability of the built environment through high-quality design.

Performance Outcomes (PO) and Deemed-to-Satisfy (DTS) Criteria / Designated Performance Feature (DPF)

Performance Outcome	Deemed-to-Satisfy Criteria / Designated Performance Feature
General	
PO 1.1 Medium to high rise buildings and state significant development demonstrate high quality design.	DTS/DPF 1.1 None are applicable.

Procedural Matters (PM)

The following table identifies classes of development / activities that require referral in this Overlay and the applicable referral body. It sets out the purpose of the referral as well as the relevant statutory reference from Schedule 9 of the Planning, Development and Infrastructure (General) Regulations 2017.

Note: Additional referrals are also found in Part 9 - Referrals of the Planning and Design Code.

Class of Development / Activity	Referral Body	Purpose of Referral	Statutory Reference
<p>Except where the development comprises a variation to an application that is, in the opinion of the relevant authority, minor in nature or would not warrant a referral when considering the purpose of the referral, any of the following classes of development:</p> <p>(a) development within the area of the overlay located within the Corporation of the City of Adelaide where the total amount to be applied to any work, when all stages of the development are completed, exceeds \$10,000,000</p>	Government Architect or Associate Government Architect	<p>To provide expert design advice to the relevant authority on how the development:</p> <p>(a) responds to its surrounding context and contributes to the quality and character of a place</p> <p>(b) contributes to inclusiveness, connectivity, and</p>	Development of a class to which Schedule 9 clause 3 item 22 of the Planning, Development and Infrastructure (General) Regulations 2017 applies.

<p>(b) development within the area of the overlay located within the City of Port Adelaide Enfield where the total amount to be applied to any work, when all stages of the development are completed, exceeds \$3 000 000</p> <p>(c) development within all other areas of the overlay that involves the erection or construction of a building that exceeds 4 building levels.</p>		<p>universal design of the built environment</p> <p>(c) enables buildings and places that are fit for purpose, adaptable and long-lasting</p> <p>(d) adds value by positively contributing to places and communities</p> <p>(e) optimises performance and public benefit</p> <p>(f) supports sustainable and environmentally responsible development.</p>	
--	--	---	--

Hazards (Flooding - Evidence Required) Overlay

Assessment Provisions (AP)

Desired Outcome (DO)

Desired Outcome	
DO 1	Development adopts a precautionary approach to mitigate potential impacts on people, property, infrastructure and the environment from potential flood risk through the appropriate siting and design of development.

Performance Outcomes (PO) and Deemed-to-Satisfy (DTS) Criteria / Designated Performance Feature (DPF)

Performance Outcome	Deemed-to-Satisfy Criteria / Designated Performance Feature
Flood Resilience	
<p>PO 1.1</p> <p>Development is sited, designed and constructed to minimise the risk of entry of potential floodwaters where the entry of flood waters is likely to result in undue damage to or compromise ongoing activities within buildings.</p>	<p>DTS/DPF 1.1</p> <p>Habitable buildings, commercial and industrial buildings, and buildings used for animal keeping incorporate a finished floor level at least 300mm above:</p> <p>(a) the highest point of top of kerb of the primary street or (b) the highest point of natural ground level at the primary street boundary where there is no kerb</p>

Procedural Matters (PM) - Referrals

The following table identifies classes of development / activities that require referral in this Overlay and the applicable referral body. It sets out the purpose of the referral as well as the relevant statutory reference from Schedule 9 of the Planning, Development and Infrastructure (General) Regulations 2017.

Note: Additional referrals are also found in Part 9 - Referrals of the Planning and Design Code.

Class of Development / Activity	Referral Body	Purpose of Referral	Statutory Reference
None	None	None	None

Part 4 - General Development Policies

Clearance from Overhead Powerlines

Assessment Provisions (AP)

Desired Outcome (DO)

Desired Outcome	
DO 1	Protection of human health and safety when undertaking development in the vicinity of overhead transmission powerlines.

Performance Outcomes (PO) and Deemed-to-Satisfy (DTS) Criteria / Designated Performance Feature (DPF)

Performance Outcome	Deemed-to-Satisfy Criteria / Designated Performance Feature
PO 1.1 Buildings are adequately separated from aboveground powerlines to minimise potential hazard to people and property.	DTS/DPF 1.1 One of the following is satisfied: (a) a declaration is provided by or on behalf of the applicant to the effect that the proposal would not be contrary to the regulations prescribed for the purposes of section 86 of the <i>Electricity Act 1996</i> (b) there are no aboveground powerlines adjoining the site that are the subject of the proposed development.

Design in Urban Areas

Assessment Provisions (AP)

Desired Outcome (DO)

Desired Outcome	
DO 1	Development is: (a) contextual - by considering, recognising and carefully responding to its natural surroundings or built environment and positively contributing to the character of the locality (b) durable - fit for purpose, adaptable and long lasting (c) inclusive - by integrating landscape design to optimise pedestrian and cyclist usability, privacy and equitable access and promoting the provision of quality spaces integrated with the public realm that can be used for access and recreation and help optimise security and safety both internally and within the public realm, for occupants and visitors (d) sustainable - by integrating sustainable techniques into the design and siting of development and landscaping to improve community health, urban heat, water management, environmental performance, biodiversity and local amenity and to minimise energy consumption.

Performance Outcomes (PO) and Deemed-to-Satisfy (DTS) Criteria / Designated Performance Feature (DPF)

Performance Outcome	Deemed-to-Satisfy Criteria / Designated Performance Feature
All Development	
External Appearance	
PO 1.1 Buildings reinforce corners through changes in setback, articulation, materials, colour and massing (including height, width, bulk, roof form and slope).	DTS/DPF 1.1 None are applicable.
PO 1.2 Where zero or minor setbacks are desirable, development provides	DTS/DPF 1.2 None are applicable.

shelter over footpaths (in the form of verandahs, awnings, canopies and the like, with adequate lighting) to positively contribute to the walkability, comfort and safety of the public realm.	
PO 1.3 Building elevations facing the primary street (other than ancillary buildings) are designed and detailed to convey purpose, identify main access points and complement the streetscape.	DTS/DPF 1.3 None are applicable.
PO 1.4 Plant, exhaust and intake vents and other technical equipment are integrated into the building design to minimise visibility from the public realm and negative impacts on residential amenity by: (a) positioning plant and equipment discretely, in unobtrusive locations as viewed from public roads and spaces (b) screening rooftop plant and equipment from view (c) when located on the roof of non-residential development, locating the plant and equipment as far as practicable from adjacent sensitive land uses.	DTS/DPF 1.4 Development does not incorporate any structures that protrude beyond the roofline.
PO 1.5 The negative visual impact of outdoor storage, waste management, loading and service areas is minimised by integrating them into the building design and screening them from public view (such as fencing, landscaping and built form), taking into account the form of development contemplated in the relevant zone.	DTS/DPF 1.5 None are applicable.
Safety	
PO 2.1 Development maximises opportunities for passive surveillance of the public realm by providing clear lines of sight, appropriate lighting and the use of visually permeable screening wherever practicable.	DTS/DPF 2.1 None are applicable.
PO 2.2 Development is designed to differentiate public, communal and private areas.	DTS/DPF 2.2 None are applicable.
PO 2.3 Buildings are designed with safe, perceptible and direct access from public street frontages and vehicle parking areas.	DTS/DPF 2.3 None are applicable.
PO 2.4 Development at street level is designed to maximise opportunities for passive surveillance of the adjacent public realm.	DTS/DPF 2.4 None are applicable.
PO 2.5 Common areas and entry points of buildings (such as the foyer areas of residential buildings) and non-residential land uses at street level, maximise passive surveillance from the public realm to the inside of the building at night.	DTS/DPF 2.5 None are applicable.
Landscaping	
PO 3.1 Soft landscaping and tree planting are incorporated to: (a) minimise heat absorption and reflection (b) maximise shade and shelter	DTS/DPF 3.1 None are applicable.

<p>(c) maximise stormwater infiltration</p> <p>(d) enhance the appearance of land and streetscapes.</p>	
Environmental Performance	
<p>PO 4.1</p> <p>Buildings are sited, oriented and designed to maximise natural sunlight access and ventilation to main activity areas, habitable rooms, common areas and open spaces.</p>	<p>DTS/DPF 4.1</p> <p>None are applicable.</p>
<p>PO 4.2</p> <p>Buildings are sited and designed to maximise passive environmental performance and minimise energy consumption and reliance on mechanical systems, such as heating and cooling.</p>	<p>DTS/DPF 4.2</p> <p>None are applicable.</p>
<p>PO 4.3</p> <p>Buildings incorporate climate responsive techniques and features such as building and window orientation, use of eaves, verandahs and shading structures, water harvesting, at ground landscaping, green walls, green roofs and photovoltaic cells.</p>	<p>DTS/DPF 4.3</p> <p>None are applicable.</p>
On-site Waste Treatment Systems	
<p>PO 6.1</p> <p>Dedicated on-site effluent disposal areas do not include any areas to be used for, or could be reasonably foreseen to be used for, private open space, driveways or car parking.</p>	<p>DTS/DPF 6.1</p> <p>Effluent disposal drainage areas do not result in any of the following:</p> <ul style="list-style-type: none"> (a) encroach within an area used as private open space or result in less private open space than that specified in Design in Urban Areas Table 1 - Private Open Space (b) use an area also used as a driveway (c) encroach within an area used for on-site car parking or result in less on-site car parking than that specified in Transport, Access and Parking Table 1 - General Off-Street Car Parking Requirements or Table 2 - Off-Street Car Parking Requirements in Designated Areas.
Car parking appearance	
<p>PO 7.1</p> <p>Development facing the street is designed to minimise the negative impacts of any semi-basement and undercroft car parking on streetscapes through techniques such as:</p> <ul style="list-style-type: none"> (a) limiting protrusion above finished ground level (b) screening through appropriate planting, fencing and mounding (c) limiting the width of openings and integrating them into the building structure. 	<p>DTS/DPF 7.1</p> <p>None are applicable.</p>
<p>PO 7.2</p> <p>Vehicle parking areas appropriately located, designed and constructed to minimise impacts on adjacent sensitive receivers through measures such as ensuring they are attractively developed and landscaped, screen fenced and the like.</p>	<p>DTS/DPF 7.2</p> <p>None are applicable.</p>
<p>PO 7.3</p> <p>Safe, legible, direct and accessible pedestrian connections are provided between parking areas and the development.</p>	<p>DTS/DPF 7.3</p> <p>None are applicable.</p>
<p>PO 7.4</p> <p>Street-level vehicle parking areas incorporate tree planting to provide shade, reduce solar heat absorption and reflection.</p>	<p>DTS/DPF 7.4</p> <p>Vehicle parking areas that are open to the sky and comprise 10 or more car parking spaces include a shade tree with a mature canopy of 4m diameter spaced for each 10 car parking spaces provided and a landscaped strip on any road frontage of a minimum dimension of 1m.</p>

PO 7.5 Street level parking areas incorporate soft landscaping to improve visual appearance when viewed from within the site and from public places.	DTS/DPF 7.5 Vehicle parking areas comprising 10 or more car parking spaces include soft landscaping with a minimum dimension of: (a) 1m along all public road frontages and allotment boundaries and (b) 1m between double rows of car parking spaces.
PO 7.6 Vehicle parking areas and associated driveways are landscaped to provide shade and positively contribute to amenity.	DTS/DPF 7.6 None are applicable.
PO 7.7 Vehicle parking areas and access ways incorporate integrated stormwater management techniques such as permeable or porous surfaces, infiltration systems, drainage swales or rain gardens that integrate with soft landscaping.	DTS/DPF 7.7 None are applicable.
Earthworks and sloping land	
PO 8.1 Development, including any associated driveways and access tracks, minimises the need for earthworks to limit disturbance to natural topography.	DTS/DPF 8.1 Development does not involve any of the following: (a) excavation exceeding a vertical height of 1m (b) filling exceeding a vertical height of 1m (c) a total combined excavation and filling vertical height of 2m or more.
PO 8.2 Driveways and access tracks designed and constructed to allow safe and convenient access on sloping land.	DTS/DPF 8.2 Driveways and access tracks on sloping land (with a gradient exceeding 1 in 8) satisfy (a) and (b): (a) do not have a gradient exceeding 25% (1-in-4) at any point along the driveway (b) are constructed with an all-weather trafficable surface.
PO 8.3 Driveways and access tracks on sloping land (with a gradient exceeding 1 in 8): (a) do not contribute to the instability of embankments and cuttings (b) provide level transition areas for the safe movement of people and goods to and from the development (c) are designed to integrate with the natural topography of the land.	DTS/DPF 8.3 None are applicable.
PO 8.4 Development on sloping land (with a gradient exceeding 1 in 8) avoids the alteration of natural drainage lines and includes on site drainage systems to minimise erosion.	DTS/DPF 8.4 None are applicable.
PO 8.5 Development does not occur on land at risk of landslip or increase the potential for landslip or land surface instability.	DTS/DPF 8.5 None are applicable.
Overlooking / Visual Privacy (low rise buildings)	
PO 10.1 Development mitigates direct overlooking from upper level windows to	DTS/DPF 10.1 Upper level windows facing side or rear boundaries shared with a residential

habitable rooms and private open spaces of adjoining residential uses in neighbourhood-type zones.	use in a neighbourhood-type zone satisfy at least one of the following: <ul style="list-style-type: none"> (a) are permanently obscured to a height of 1.5m above finished floor level and are fixed or not capable of being opened more than 125mm (b) have sill heights greater than or equal to 1.5m above finished floor level (c) incorporate screening with a maximum of 25% openings, permanently fixed no more than 500mm from the window surface and sited adjacent to any part of the window less than 1.5 m above the finished floor level.
PO 10.2 Development mitigates direct overlooking from balconies to habitable rooms and private open space of adjoining residential uses in neighbourhood type zones.	DTS/DPF 10.2 One of the following is satisfied: <ul style="list-style-type: none"> (a) the longest side of the balcony or terrace will face a public road, public road reserve or public reserve (or combination of) that is at least 15m wide in all places faced by the balcony or terrace or (b) all sides of balconies or terraces on upper building levels are permanently obscured by screening with a maximum 25% transparency/openings fixed to a minimum height of: <ul style="list-style-type: none"> (i) 1.5m above finished floor level where the balcony is located at least 15 metres from the nearest habitable window of a dwelling on adjacent land or (ii) 1.7m above finished floor level in all other cases
Site Facilities / Waste Storage (excluding low rise residential development)	
PO 11.1 Development provides a dedicated area for on-site collection and sorting of recyclable materials and refuse, green organic waste and wash bay facilities for the ongoing maintenance of bins that is adequate in size considering the number and nature of the activities they will serve and the frequency of collection.	DTS/DPF 11.1 None are applicable.
PO 11.2 Communal waste storage and collection areas are located, enclosed and designed to be screened from view from the public domain, open space and dwellings.	DTS/DPF 11.2 None are applicable.
PO 11.3 Communal waste storage and collection areas are designed to be well ventilated and located away from habitable rooms.	DTS/DPF 11.3 None are applicable.
PO 11.4 Communal waste storage and collection areas are designed to allow waste and recycling collection vehicles to enter and leave the site without reversing.	DTS/DPF 11.4 None are applicable.
PO 11.5 For mixed use developments, non-residential waste and recycling storage areas and access provide opportunities for on-site management of food waste through composting or other waste recovery as appropriate.	DTS/DPF 11.5 None are applicable.
All Development - Medium and High Rise	
External Appearance	
PO 12.1 Buildings positively contribute to the character of the local area by responding to local context.	DTS/DPF 12.1 None are applicable.
PO 12.2 Architectural detail at street level and a mixture of materials at lower building levels near the public interface are provided to reinforce a human scale.	DTS/DPF 12.2 None are applicable.
PO 12.3	DTS/DPF 12.3

Buildings are designed to reduce visual mass by breaking up building elevations into distinct elements.	None are applicable.											
<p>PO 12.4</p> <p>Boundary walls visible from public land include visually interesting treatments to break up large blank elevations.</p>	<p>DTS/DPF 12.4</p> <p>None are applicable.</p>											
<p>PO 12.5</p> <p>External materials and finishes are durable and age well to minimise ongoing maintenance requirements.</p>	<p>DTS/DPF 12.5</p> <p>Buildings utilise a combination of the following external materials and finishes:</p> <ul style="list-style-type: none"> (a) masonry (b) natural stone (c) pre-finished materials that minimise staining, discolouring or deterioration. 											
<p>PO 12.6</p> <p>Street-facing building elevations are designed to provide attractive, high quality and pedestrian-friendly street frontages.</p>	<p>DTS/DPF 12.6</p> <p>Building street frontages incorporate:</p> <ul style="list-style-type: none"> (a) active uses such as shops or offices (b) prominent entry areas for multi-storey buildings (where it is a common entry) (c) habitable rooms of dwellings (d) areas of communal public realm with public art or the like, where consistent with the zone and/or subzone provisions. 											
<p>PO 12.7</p> <p>Entrances to multi-storey buildings are safe, attractive, welcoming, functional and contribute to streetscape character.</p>	<p>DTS/DPF 12.7</p> <p>Entrances to multi-storey buildings satisfy all of the following:</p> <ul style="list-style-type: none"> (a) are oriented towards the street (b) are clearly visible and easily identifiable from the street and vehicle parking areas (c) are designed to be prominent, accentuated and a welcoming feature if there are no active or occupied ground floor uses (d) are designed to provide shelter, a sense of personal address and transitional space around the entry (e) are located as close as practicable to the lift and / or lobby access to minimise the need for long access corridors (f) are designed to avoid the creation of potential areas of entrapment. 											
<p>PO 12.8</p> <p>Building services, plant and mechanical equipment are screened from the public realm.</p>	<p>DTS/DPF 12.8</p> <p>None are applicable.</p>											
Landscaping												
<p>PO 13.1</p> <p>Development facing a street provides a well landscaped area that contains a deep soil space to accommodate a tree of a species and size adequate to provide shade, contribute to tree canopy targets and soften the appearance of buildings.</p>	<p>DTS/DPF 13.1</p> <p>Buildings provide a 4m by 4m deep soil space in front of the building that accommodates a medium to large tree, except where no building setback from front property boundaries is desired.</p>											
<p>PO 13.2</p> <p>Deep soil zones are provided to retain existing vegetation or provide areas that can accommodate new deep root vegetation, including tall trees with large canopies to provide shade and soften the appearance of multi-storey buildings.</p>	<p>DTS/DPF 13.2</p> <p>Multi-storey development provides deep soil zones and incorporates trees at not less than the following rates, except in a location or zone where full site coverage is desired.</p> <table border="1" data-bbox="829 2027 1524 2128" style="width: 100%; border-collapse: collapse;"> <thead> <tr style="background-color: #0056b3; color: white;"> <th style="padding: 5px;">Site area</th> <th style="padding: 5px;">Minimum deep soil area</th> <th style="padding: 5px;">Minimum dimension</th> <th style="padding: 5px;">Tree / deep soil zones</th> </tr> </thead> <tbody> <tr style="height: 30px;"> <td></td> <td></td> <td></td> <td></td> </tr> </tbody> </table>				Site area	Minimum deep soil area	Minimum dimension	Tree / deep soil zones				
Site area	Minimum deep soil area	Minimum dimension	Tree / deep soil zones									

	<300 m ²	10 m ²	1.5m	1 small tree / 10 m ²
	300-1500 m ²	7% site area	3m	1 medium tree / 30 m ²
	>1500 m ²	7% site area	6m	1 large or medium tree / 60 m ²
	Tree size and site area definitions			
	Small tree	4-6m mature height and 2-4m canopy spread		
	Medium tree	6-12m mature height and 4-8m canopy spread		
	Large tree	12m mature height and >8m canopy spread		
Site area	The total area for development site, not average area per dwelling			
PO 13.3 Deep soil zones with access to natural light are provided to assist in maintaining vegetation health.	DTS/DPF 13.3 None are applicable.			
PO 13.4 Unless separated by a public road or reserve, development sites adjacent to any zone that has a primary purpose of accommodating low-rise residential development incorporate a deep soil zone along the common boundary to enable medium to large trees to be retained or established to assist in screening new buildings of 3 or more building levels in height.	DTS/DPF 13.4 Building elements of 3 or more building levels in height are set back at least 6m from a zone boundary in which a deep soil zone area is incorporated.			
Environmental				
PO 14.1 Development minimises detrimental micro-climatic impacts on adjacent land and buildings.	DTS/DPF 14.1 None are applicable.			
PO 14.2 Development incorporates sustainable design techniques and features such as window orientation, eaves and shading structures, water harvesting and use, green walls and roof designs that enable the provision of rain water tanks (where they are not provided elsewhere on site), green roofs and photovoltaic cells.	DTS/DPF 14.2 None are applicable.			
PO 14.3 Development of 5 or more building levels, or 21m or more in height (as measured from natural ground level and excluding roof-mounted mechanical plant and equipment) is designed to minimise the impacts of wind through measures such as: (a) a podium at the base of a tall tower and aligned with the street to deflect wind away from the street (b) substantial verandahs around a building to deflect downward travelling wind flows over pedestrian areas	DTS/DPF 14.3 None are applicable.			

<p>(c) the placement of buildings and use of setbacks to deflect the wind at ground level</p> <p>(d) avoiding tall shear elevations that create windy conditions at street level.</p>	
---	--

Car Parking

<p>PO 15.1</p> <p>Multi-level vehicle parking structures are designed to contribute to active street frontages and complement neighbouring buildings.</p>	<p>DTS/DPF 15.1</p> <p>Multi-level vehicle parking structures within buildings:</p> <ul style="list-style-type: none"> (a) provide land uses such as commercial, retail or other non-car parking uses along ground floor street frontages and (b) incorporate facade treatments in building elevations facing along major street frontages that are sufficiently enclosed and detailed to complement adjacent buildings.
---	--

<p>PO 15.2</p> <p>Multi-level vehicle parking structures within buildings complement the surrounding built form in terms of height, massing and scale.</p>	<p>DTS/DPF 15.2</p> <p>None are applicable.</p>
--	---

Overlooking/Visual Privacy

<p>PO 16.1</p> <p>Development mitigates direct overlooking of habitable rooms and private open spaces of adjacent residential uses in neighbourhood-type zones through measures such as:</p> <ul style="list-style-type: none"> (a) appropriate site layout and building orientation (b) off-setting the location of balconies and windows of habitable rooms or areas with those of other buildings so that views are oblique rather than direct to avoid direct line of sight (c) building setbacks from boundaries (including building boundary to boundary where appropriate) that interrupt views or that provide a spatial separation between balconies or windows of habitable rooms (d) screening devices that are integrated into the building design and have minimal negative effect on residents' or neighbours' amenity. 	<p>DTS/DPF 16.1</p> <p>None are applicable.</p>
---	---

All non-residential development

Water Sensitive Design

<p>PO 42.1</p> <p>Development likely to result in risk of export of sediment, suspended solids, organic matter, nutrients, oil and grease include stormwater management systems designed to minimise pollutants entering stormwater.</p>	<p>DTS/DPF 42.1</p> <p>None are applicable.</p>
--	---

<p>PO 42.2</p> <p>Water discharged from a development site is of a physical, chemical and biological condition equivalent to or better than its pre-developed state.</p>	<p>DTS/DPF 42.2</p> <p>None are applicable.</p>
--	---

<p>PO 42.3</p> <p>Development includes stormwater management systems to mitigate peak flows and manage the rate and duration of stormwater discharges from the site to ensure that development does not increase peak flows in downstream systems.</p>	<p>DTS/DPF 42.3</p> <p>None are applicable.</p>
--	---

Wash-down and Waste Loading and Unloading

<p>PO 43.1</p>	<p>DTS/DPF 43.1</p>
----------------	---------------------

<p>Areas for activities including loading and unloading, storage of waste refuse bins in commercial and industrial development or wash-down areas used for the cleaning of vehicles, plant or equipment are:</p> <ul style="list-style-type: none"> (a) designed to contain all wastewater likely to pollute stormwater within a bunded and roofed area to exclude the entry of external surface stormwater run-off (b) paved with an impervious material to facilitate wastewater collection (c) of sufficient size to prevent 'splash-out' or 'over-spray' of wastewater from the wash-down area (d) are designed to drain wastewater to either: <ul style="list-style-type: none"> (i) a treatment device such as a sediment trap and coalescing plate oil separator with subsequent disposal to a sewer, private or Community Wastewater Management Scheme or (ii) a holding tank and its subsequent removal off-site on a regular basis. 	<p>None are applicable.</p>
---	-----------------------------

Laneway Development

Infrastructure and Access

<p>PO 44.1</p> <p>Development with a primary street comprising a laneway, alley, lane, right of way or similar minor thoroughfare only occurs where:</p> <ul style="list-style-type: none"> (a) existing utility infrastructure and services are capable of accommodating the development (b) the primary street can support access by emergency and regular service vehicles (such as waste collection) (c) it does not require the provision or upgrading of infrastructure on public land (such as footpaths and stormwater management systems) (d) safety of pedestrians or vehicle movement is maintained (e) any necessary grade transition is accommodated within the site of the development to support an appropriate development intensity and orderly development of land fronting minor thoroughfares. 	<p>DTS/DPF 44.1</p> <p>Development with a primary street frontage that is not an alley, lane, right of way or similar public thoroughfare.</p>
---	--

Interface between Land Uses

Assessment Provisions (AP)

Desired Outcome (DO)

Desired Outcome	
DO 1	Development is located and designed to mitigate adverse effects on or from neighbouring and proximate land uses.

Performance Outcomes (PO) and Deemed-to-Satisfy (DTS) Criteria / Designated Performance Feature (DPF)

Performance Outcome	Deemed-to-Satisfy Criteria / Designated Performance Feature
Hours of Operation	
PO 2.1 Non-residential development does not unreasonably impact the amenity of sensitive receivers (or lawfully approved sensitive receivers)	DTS/DPF 2.1 Development operating within the following hours:

<p>or an adjacent zone primarily for sensitive receivers through its hours of operation having regard to:</p> <ul style="list-style-type: none"> (a) the nature of the development (b) measures to mitigate off-site impacts (c) the extent to which the development is desired in the zone (d) measures that might be taken in an adjacent zone primarily for sensitive receivers that mitigate adverse impacts without unreasonably compromising the intended use of that land. 	Class of Development	Hours of operation
	Consulting room	7am to 9pm, Monday to Friday 8am to 5pm, Saturday
	Office	7am to 9pm, Monday to Friday 8am to 5pm, Saturday
	<p>Shop, other than any one or combination of the following:</p> <ul style="list-style-type: none"> (a) restaurant (b) cellar door in the Productive Rural Landscape Zone, Rural Zone or Rural Horticulture Zone 	7am to 9pm, Monday to Friday 8am to 5pm, Saturday and Sunday

Overshadowing

<p>PO 3.1</p> <p>Overshadowing of habitable room windows of adjacent residential land uses in:</p> <ul style="list-style-type: none"> a. a neighbourhood-type zone is minimised to maintain access to direct winter sunlight b. other zones is managed to enable access to direct winter sunlight. 	<p>DTS/DPF 3.1</p> <p>North-facing windows of habitable rooms of adjacent residential land uses in a neighbourhood-type zone receive at least 3 hours of direct sunlight between 9.00am and 3.00pm on 21 June.</p>
<p>PO 3.2</p> <p>Overshadowing of the primary area of private open space or communal open space of adjacent residential land uses in:</p> <ul style="list-style-type: none"> a. a neighbourhood type zone is minimised to maintain access to direct winter sunlight b. other zones is managed to enable access to direct winter sunlight. 	<p>DTS/DPF 3.2</p> <p>Development maintains 2 hours of direct sunlight between 9.00 am and 3.00 pm on 21 June to adjacent residential land uses in a neighbourhood-type zone in accordance with the following:</p> <ul style="list-style-type: none"> a. for ground level private open space, the smaller of the following: <ul style="list-style-type: none"> i. half the existing ground level open space or ii. 35m² of the existing ground level open space (with at least one of the area's dimensions measuring 2.5m) b. for ground level communal open space, at least half of the existing ground level open space.
<p>PO 3.3</p> <p>Development does not unduly reduce the generating capacity of adjacent rooftop solar energy facilities taking into account:</p> <ul style="list-style-type: none"> (a) the form of development contemplated in the zone (b) the orientation of the solar energy facilities (c) the extent to which the solar energy facilities are already overshadowed. 	<p>DTS/DPF 3.3</p> <p>None are applicable.</p>

Activities Generating Noise or Vibration

<p>PO 4.1</p> <p>Development that emits noise (other than music) does not unreasonably impact the amenity of sensitive receivers (or lawfully approved sensitive receivers).</p>	<p>DTS/DPF 4.1</p> <p>Noise that affects sensitive receivers achieves the relevant Environment Protection (Commercial and Industrial Noise) Policy criteria.</p>
--	--

<p>PO 4.2</p> <p>Areas for the on-site manoeuvring of service and delivery vehicles, plant and equipment, outdoor work spaces (and the like) are designed and sited to not unreasonably impact the amenity of adjacent sensitive receivers (or lawfully approved sensitive receivers) and zones primarily intended to accommodate sensitive receivers due to noise and vibration by adopting techniques including:</p> <ul style="list-style-type: none"> (a) locating openings of buildings and associated services away from the interface with the adjacent sensitive receivers and zones primarily intended to accommodate sensitive receivers (b) when sited outdoors, locating such areas as far as practicable from adjacent sensitive receivers and zones primarily intended to accommodate sensitive receivers (c) housing plant and equipment within an enclosed structure or acoustic enclosure (d) providing a suitable acoustic barrier between the plant and / or equipment and the adjacent sensitive receiver boundary or zone. 	<p>DTS/DPF 4.2</p> <p>None are applicable.</p>				
<p>PO 4.5</p> <p>Outdoor areas associated with licensed premises (such as beer gardens or dining areas) are designed and/or sited to not cause unreasonable noise impact on existing adjacent sensitive receivers (or lawfully approved sensitive receivers).</p>	<p>DTS/DPF 4.5</p> <p>None are applicable.</p>				
<p>PO 4.6</p> <p>Development incorporating music achieves suitable acoustic amenity when measured at the boundary of an adjacent sensitive receiver (or lawfully approved sensitive receiver) or zone primarily intended to accommodate sensitive receivers.</p>	<p>DTS/DPF 4.6</p> <p>Development incorporating music includes noise attenuation measures that will achieve the following noise levels:</p> <table border="1" data-bbox="831 1106 1489 1368"> <thead> <tr> <th>Assessment location</th> <th>Music noise level</th> </tr> </thead> <tbody> <tr> <td>Externally at the nearest existing or envisaged noise sensitive location</td> <td>Less than 8dB above the level of background noise (L_{90,15min}) in any octave band of the sound spectrum (LOCT_{10,15} < LOCT_{90,15} + 8dB)</td> </tr> </tbody> </table>	Assessment location	Music noise level	Externally at the nearest existing or envisaged noise sensitive location	Less than 8dB above the level of background noise (L _{90,15min}) in any octave band of the sound spectrum (LOCT _{10,15} < LOCT _{90,15} + 8dB)
Assessment location	Music noise level				
Externally at the nearest existing or envisaged noise sensitive location	Less than 8dB above the level of background noise (L _{90,15min}) in any octave band of the sound spectrum (LOCT _{10,15} < LOCT _{90,15} + 8dB)				
<p>Air Quality</p>					
<p>PO 5.2</p> <p>Development that includes chimneys or exhaust flues (including cafes, restaurants and fast food outlets) is designed to minimise nuisance or adverse health impacts to sensitive receivers (or lawfully approved sensitive receivers) by:</p> <ul style="list-style-type: none"> (a) incorporating appropriate treatment technology before exhaust emissions are released (b) locating and designing chimneys or exhaust flues to maximise the dispersion of exhaust emissions, taking into account the location of sensitive receivers. 	<p>DTS/DPF 5.2</p> <p>None are applicable.</p>				
<p>Light Spill</p>					
<p>PO 6.1</p> <p>External lighting is positioned and designed to not cause unreasonable light spill impact on adjacent sensitive receivers (or lawfully approved sensitive receivers).</p>	<p>DTS/DPF 6.1</p> <p>None are applicable.</p>				
<p>Solar Reflectivity / Glare</p>					
<p>PO 7.1</p>	<p>DTS/DPF 7.1</p>				

Development is designed and comprised of materials and finishes that do not unreasonably cause a distraction to adjacent road users and pedestrian areas or unreasonably cause heat loading and micro-climatic impacts on adjacent buildings and land uses as a result of reflective solar glare.	None are applicable.
---	----------------------

Out of Activity Centre Development

Assessment Provisions (AP)

Desired Outcome (DO)

Desired Outcome	
DO1	The role of Activity Centres in contributing to the form and pattern of development and enabling equitable and convenient access to a range of shopping, administrative, cultural, entertainment and other facilities in a single trip is maintained and reinforced.

Performance Outcomes and Deemed to Satisfy / Designated Performance Outcome Criteria

Performance Outcome	Deemed-to-Satisfy Criteria / Designated Performance Feature
PO 1.1 Non-residential development outside Activity Centres of a scale and type that does not diminish the role of Activity Centres: <ul style="list-style-type: none"> (a) as primary locations for shopping, administrative, cultural, entertainment and community services (b) as a focus for regular social and business gatherings (c) in contributing to or maintaining a pattern of development that supports equitable community access to services and facilities. 	DTS/DPF 1.1 None are applicable.
PO 1.2 Out-of-activity centre non-residential development complements Activity Centres through the provision of services and facilities: <ul style="list-style-type: none"> (a) that support the needs of local residents and workers, particularly in underserved locations (b) at the edge of Activities Centres where they cannot readily be accommodated within an existing Activity Centre to expand the range of services on offer and support the role of the Activity Centre. 	DTS/DPF 1.2 None are applicable.

Site Contamination

Assessment Provisions (AP)

Desired Outcome (DO)

Desired Outcome	
DO 1	Ensure land is suitable for the proposed use in circumstances where it is, or may have been, subject to site contamination.

Performance Outcomes (PO) and Deemed-to-Satisfy (DTS) Criteria / Designated Performance Feature (DPF)

Performance Outcome	Deemed-to-Satisfy Criteria / Designated Performance Feature
PO 1.1	DTS/DPF 1.1

<p>Ensure land is suitable for use when land use changes to a more sensitive use.</p>	<p>Development satisfies (a), (b), (c) or (d):</p> <ul style="list-style-type: none"> (a) does not involve a change in the use of land (b) involves a change in the use of land that does not constitute a change to a more sensitive use (c) involves a change in the use of land to a more sensitive use on land at which site contamination is unlikely to exist (as demonstrated in a site contamination declaration form) (d) involves a change in the use of land to a more sensitive use on land at which site contamination exists, or may exist (as demonstrated in a site contamination declaration form), and satisfies both of the following: <ul style="list-style-type: none"> (i) a site contamination audit report has been prepared under Part 10A of the <i>Environment Protection Act 1993</i> in relation to the land within the previous 5 years which states that- <ul style="list-style-type: none"> A. site contamination does not exist (or no longer exists) at the land or B. the land is suitable for the proposed use or range of uses (without the need for any further remediation) or C. where remediation is, or remains, necessary for the proposed use (or range of uses), remediation work has been carried out or will be carried out (and the applicant has provided a written undertaking that the remediation works will be implemented in association with the development) and (ii) no other class 1 activity or class 2 activity has taken place at the land since the preparation of the site contamination audit report (as demonstrated in a site contamination declaration form).
---	--

Transport, Access and Parking

Assessment Provisions (AP)

Desired Outcome (DO)

Desired Outcome	
DO 1	A comprehensive, integrated and connected transport system that is safe, sustainable, efficient, convenient and accessible to all users.

Performance Outcomes (PO) and Deemed-to-Satisfy (DTS) Criteria / Designated Performance Feature (DPF)

Performance Outcome	Deemed-to-Satisfy Criteria / Designated Performance Feature
Movement Systems	
PO 1.4 Development is sited and designed so that loading, unloading and turning of all traffic avoids interrupting the operation of and queuing on public roads and pedestrian paths.	DTS/DPF 1.4 All vehicle manoeuvring occurs onsite.
Sightlines	
PO 2.1	DTS/DPF 2.1

Sightlines at intersections, pedestrian and cycle crossings, and crossovers to allotments for motorists, cyclists and pedestrians are maintained or enhanced to ensure safety for all road users and pedestrians.	None are applicable.
PO 2.2 Walls, fencing and landscaping adjacent to driveways and corner sites are designed to provide adequate sightlines between vehicles and pedestrians.	DTS/DPF 2.2 None are applicable.
Vehicle Access	
PO 3.1 Safe and convenient access minimises impact or interruption on the operation of public roads.	DTS/DPF 3.1 The access is: (a) provided via a lawfully existing or authorised driveway or access point or an access point for which consent has been granted as part of an application for the division of land or (b) not located within 6m of an intersection of 2 or more roads or a pedestrian activated crossing.
PO 3.2 Development incorporating vehicular access ramps ensures vehicles can enter and exit a site safely and without creating a hazard to pedestrians and other vehicular traffic.	DTS/DPF 3.2 None are applicable.
PO 3.3 Access points are sited and designed to accommodate the type and volume of traffic likely to be generated by the development or land use.	DTS/DPF 3.3 None are applicable.
PO 3.4 Access points are sited and designed to minimise any adverse impacts on neighbouring properties.	DTS/DPF 3.4 None are applicable.
PO 3.5 Access points are located so as not to interfere with street trees, existing street furniture (including directional signs, lighting, seating and weather shelters) or infrastructure services to maintain the appearance of the streetscape, preserve local amenity and minimise disruption to utility infrastructure assets.	DTS/DPF 3.5 Vehicle access to designated car parking spaces satisfy (a) or (b): (a) is provided via a lawfully existing or authorised access point or an access point for which consent has been granted as part of an application for the division of land (b) where newly proposed, is set back in accordance with all of the following: (i) 0.5m or more from any street furniture, street pole, infrastructure services pit, or other stormwater or utility infrastructure unless consent is provided from the asset owner (ii) 2m or more from the base of the trunk of a street tree unless consent is provided from the tree owner for a lesser distance (iii) 6m or more from the tangent point of an intersection of 2 or more roads (iv) outside of the marked lines or infrastructure dedicating a pedestrian crossing.
PO 3.6 Driveways and access points are separated and minimised in number to optimise the provision of on-street visitor parking (where on-street parking is appropriate).	DTS/DPF 3.6 Driveways and access points: (a) for sites with a frontage to a public road of 20m or less, one access point no greater than 3.5m in width is provided (b) for sites with a frontage to a public road greater than 20m: (i) a single access point no greater than 6m in width is

	<p>provided or (ii) not more than two access points with a width of 3.5m each are provided.</p>
<p>PO 3.7</p> <p>Access points are appropriately separated from level crossings to avoid interference and ensure their safe ongoing operation.</p>	<p>DTS/DPF 3.7</p> <p>Development does not involve a new or modified access or cause an increase in traffic through an existing access that is located within the following distance from a railway crossing:</p> <ul style="list-style-type: none"> (a) 80 km/h road - 110m (b) 70 km/h road - 90m (c) 60 km/h road - 70m (d) 50km/h or less road - 50m.
<p>PO 3.8</p> <p>Driveways, access points, access tracks and parking areas are designed and constructed to allow adequate movement and manoeuvrability having regard to the types of vehicles that are reasonably anticipated.</p>	<p>DTS/DPF 3.8</p> <p>None are applicable.</p>
<p>PO 3.9</p> <p>Development is designed to ensure vehicle circulation between activity areas occurs within the site without the need to use public roads.</p>	<p>DTS/DPF 3.9</p> <p>None are applicable.</p>
Access for People with Disabilities	
<p>PO 4.1</p> <p>Development is sited and designed to provide safe, dignified and convenient access for people with a disability.</p>	<p>DTS/DPF 4.1</p> <p>None are applicable.</p>
Vehicle Parking Rates	
<p>PO 5.1</p> <p>Sufficient on-site vehicle parking and specifically marked accessible car parking places are provided to meet the needs of the development or land use having regard to factors that may support a reduced on-site rate such as:</p> <ul style="list-style-type: none"> (a) availability of on-street car parking (b) shared use of other parking areas (c) in relation to a mixed-use development, where the hours of operation of commercial activities complement the residential use of the site, the provision of vehicle parking may be shared (d) the adaptive reuse of a State or Local Heritage Place (e) proximity to high frequency public transport <p>Note: In circumstances where a land use is not defined in Table 2 - Off-Street Vehicle Parking Requirements in Designated Areas or Table 1 - General Off-Street Car Parking Requirements (as applicable), an appropriate car parking rate may be defined by reference to similar development in comparable locations.</p>	<p>DTS/DPF 5.1</p> <p>Development provides a number of car parking spaces on-site at a rate no less than the amount calculated using one of the following, whichever is relevant:</p> <ul style="list-style-type: none"> (a) Transport, Access and Parking Table 2 - Off-Street Vehicle Parking Requirements in Designated Areas if the development is a class of development listed in Table 2 and the site is in a Designated Area (b) Transport, Access and Parking Table 1 - General Off-Street Car Parking Requirements where (a) does not apply (c) if located in an area where a lawfully established carparking fund operates, the number of spaces calculated under (a) or (b) less the number of spaces offset by contribution to the fund.
Vehicle Parking Areas	
<p>PO 6.1</p> <p>Vehicle parking areas are sited and designed to minimise impact on the operation of public roads by avoiding the use of public roads when moving from one part of a parking area to another.</p>	<p>DTS/DPF 6.1</p> <p>Movement between vehicle parking areas within the site can occur without the need to use a public road.</p>
<p>PO 6.2</p>	<p>DTS/DPF 6.2</p>

Vehicle parking areas are appropriately located, designed and constructed to minimise impacts on adjacent sensitive receivers through measures such as ensuring they are attractively developed and landscaped, screen fenced, and the like.	None are applicable.
PO 6.3 Vehicle parking areas are designed to provide opportunity for integration and shared-use of adjacent car parking areas to reduce the total extent of vehicle parking areas and access points.	DTS/DPF 6.3 None are applicable.
PO 6.4 Pedestrian linkages between parking areas and the development are provided and are safe and convenient.	DTS/DPF 6.4 None are applicable.
PO 6.5 Vehicle parking areas that are likely to be used during non-daylight hours are provided with sufficient lighting to entry and exit points to ensure clear visibility to users.	DTS/DPF 6.5 None are applicable.
PO 6.6 Loading areas and designated parking spaces for service vehicles are provided within the boundary of the site.	DTS/DPF 6.6 Loading areas and designated parking spaces are wholly located within the site.
Undercroft and Below Ground Garaging and Parking of Vehicles	
PO 7.1 Undercroft and below ground garaging of vehicles is designed to enable safe entry and exit from the site without compromising pedestrian or cyclist safety or causing conflict with other vehicles.	DTS/DPF 7.1 None are applicable.
Bicycle Parking in Designated Areas	
PO 9.1 The provision of adequately sized on-site bicycle parking facilities encourages cycling as an active transport mode.	DTS/DPF 9.1 Areas and / or fixtures are provided for the parking and storage of bicycles at a rate not less than the amount calculated using Transport, Access and Parking Table 3 - Off Street Bicycle Parking Requirements.
PO 9.2 Bicycle parking facilities provide for the secure storage and tethering of bicycles in a place where casual surveillance is possible, is well lit and signed for the safety and convenience of cyclists and deters property theft.	DTS/DPF 9.2 None are applicable.
PO 9.3 Non-residential development incorporates end-of-journey facilities for employees such as showers, changing facilities and secure lockers, and signage indicating the location of the facilities to encourage cycling as a mode of journey-to-work transport.	DTS/DPF 9.3 None are applicable.
Corner Cut-Offs	
PO 10.1 Development is located and designed to ensure drivers can safely turn into and out of public road junctions.	DTS/DPF 10.1 Development does not involve building work, or building work is located wholly outside the land shown as Corner Cut-Off Area in the following diagram:

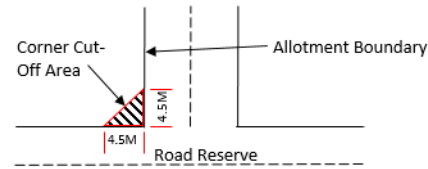


Table 1 - General Off-Street Car Parking Requirements

Class of Development	Car Parking Rate (unless varied by Table 2 onwards) Where a development comprises more than one development type, then the overall car parking rate will be taken to be the sum of the car parking rates for each development type.
Commercial Uses	
Shop (no commercial kitchen)	<p>5.5 spaces per 100m² of gross leasable floor area where not located in an integrated complex containing two or more tenancies (and which may comprise more than one building) where facilities for off-street vehicle parking, vehicle loading and unloading, and the storage and collection of refuse are shared.</p> <p>5 spaces per 100m² of gross leasable floor area where located in an integrated complex containing two or more tenancies (and which may comprise more than one building) where facilities for off-street vehicle parking, vehicle loading and unloading, and the storage and collection of refuse are shared.</p> <p>0 spaces where located on a significant retirement facility and supported accommodation site, and is subordinate to, and associated with, a retirement facility or supported accommodation.</p>
Shop (in the form of a bulky goods outlet)	2.5 spaces per 100m ² of gross leasable floor area.
Shop (in the form of a restaurant or involving a commercial kitchen)	<p>Premises with a dine-in service only (which may include a take-away component with no drive-through) - 0.4 spaces per seat.</p> <p>Premises with take-away service but with no seats - 12 spaces per 100m² of total floor area plus a drive-through queue capacity of ten vehicles measured from the pick-up point.</p> <p>Premises with a dine-in and drive-through take-away service - 0.3 spaces per seat plus a drive through queue capacity of 10 vehicles measured from the pick-up point.</p>

Table 2 - Off-Street Car Parking Requirements in Designated Areas

Class of Development	Car Parking Rate		Designated Areas
	Where a development comprises more than one development type, then the overall car parking rate will be taken to be the sum of the car parking rates for each development type.		
	Minimum number of spaces	Maximum number of spaces	
Non-residential development			
Non-residential development excluding tourist accommodation	3 spaces per 100m ² of gross leasable floor area.	5 spaces per 100m ² of gross leasable floor area.	City Living Zone Urban Corridor (Boulevard) Zone Urban Corridor (Business) Zone Urban Corridor (Living) Zone Urban Corridor (Main Street) Zone

			Urban Neighbourhood Zone (except for Bowden, Brompton or Hindmarsh)
--	--	--	--

Table 3 - Off-Street Bicycle Parking Requirements

Class of Development	Bicycle Parking Rate	
	Where a development comprises more than one development type, then the overall bicycle parking rate will be taken to be the sum of the bicycle parking rates for each development type.	
Shop	1 space for every 300m ² of gross leasable floor area plus 1 space for every 600m ² of gross leasable floor area for customers.	
Schedule to Table 3	Designated Area	Relevant part of the State
		The bicycle parking rate applies to a designated area located in a relevant part of the State described below.
	All zones	City of Adelaide
	Business Neighbourhood Zone	Metropolitan Adelaide
	Strategic Innovation Zone	
	Suburban Activity Centre Zone	
	Suburban Business Zone	
	Suburban Main Street Zone	
	Urban Activity Centre Zone	
	Urban Corridor (Boulevard) Zone	
	Urban Corridor (Business) Zone	
Urban Corridor (Living) Zone		
Urban Corridor (Main Street) Zone		
Urban Neighbourhood Zone		